

NOTICE!!

These documents have been scanned!

Do not place un-scanned documents beneath this notice!

Do not remove this notice from this file!

GPO Jacket No. 560-102
Print Order 61540
Rise Business Services, LLC
Job=AZ15 6/5/2019



Box Number= AZ15116



Claim Begin-End: AMC362711-AMC362716

1 Initial Receipt



AZ15116-8

AMC362446-AMC363096

**United States Department of the Interior
Bureau of Land Management
BUSINESS & SUPPORT SVCS DIV
222 N CENTRAL AVE
PHOENIX, AZ 85004 -2203
Phone: (602) 417-9200**

Receipt	
No:	963656

Transaction #: 998395	ENTERED INTO COMPUTER OCT 29 2004 PB
Date of Transaction: 10/05/2004	
CUSTOMER: ROBERT E WHITE PO BOX 2081 SECONA, AZ 86336	

LINE #	QTY	DESCRIPTION	REMARKS	UNIT PRICE	TOTAL
1	6.00	LOCATABLE MINERALS / MINING CLAIMS-NEW, UNADJUDI, ONE OR MORE AUTH NO'S / NEW MINING CLAIM LOCATION FEE \$30 (1993) CASES: AMC362711/\$30.00, AMC362712/\$30.00, AMC362713/\$30.00, AMC362714/\$30.00, AMC362715/\$30.00, AMC362716/\$30.00		- n/a -	180.00
2	6.00	LOCATABLE MINERALS / MINING CLAIMS-NEW, UNADJUDI, ONE OR MORE AUTH NO'S / NEW MINING CLAIM SVC CHG \$10 (1930) CASES: AMC362711/\$10.00, AMC362712/\$10.00, AMC362713/\$10.00, AMC362714/\$10.00, AMC362715/\$10.00, AMC362716/\$10.00		- n/a -	60.00
3	6.00	LOCATABLE MINERALS / MINING CLAIMS-NEW, UNADJUDI, ONE OR MORE AUTH NO'S / NEW MINING CLM MAINT FEE \$125 (1993) CASES: AMC362711/\$125.00, AMC362712/\$125.00, AMC362713/\$125.00, AMC362714/\$125.00, AMC362715/\$125.00, AMC362716/\$125.00		- n/a -	750.00
TOTAL:					\$990.00

PAYMENT INFORMATION				
1	AMOUNT	\$990.00	POSTMARKED	10/04/2004
	TYPE	CHECK	RECEIVED	10/05/2004
	CHECK NO	9273		
	NAME	ROBERT E. WHITE CONSTRUCTION PO BOX 2081 SECONA AZ 86336		

REMARKS

This receipt was generated by the automated BLM Collections and Billing System and is a paper representation of a portion of the official electronic record contained therein.

NOTICE!!

These documents have been scanned!

Do not place un-scanned documents beneath this notice!

Do not remove this notice from this file!

GPO Jacket No. 560-102
Print Order 61540
Rise Business Services, LLC
Job=AZ15 6/5/2019



Box Number= AZ15116



Claim Begin-End: AMC362711-AMC362716

2 Correspondence



AZ15116-8

AMC362446-AMC363096



United States Department of the Interior



BUREAU OF LAND MANAGEMENT

Arizona State Office

One North Central Avenue, Suite 800

Phoenix, Arizona 85004-4427

www.blm.gov/az/

AUG 17 2017

In Reply Refer To:

3800 (9200) RM

AMC362711, AMC368720

CERTIFIED MAIL – RETURN RECEIPT REQUESTED 7014 2870 0000 1116 2091

NOTICE

LYNN BROWN	:	This Decision Affects Those Claims
68 KELLOGG LN	:	Shown in the Block Below.
SONOITA, AZ 85637-7101	:	

AMC362711 - AMC362713, AMC362715, AMC362716, AMC368721
 ROYAL CROW #1 - ROYAL CROW #3, ROYAL CROW #5, RAMBO #1, RAMBO #10


Transfer(s) Not Processed

A conveyance document to transfer ownership of the mining claim(s) listed above was received by the Bureau of Land Management (BLM) Arizona State Office. The transfer(s) of ownership cannot be processed for the following reason(s):

1. According to BLM records, the grantor on the conveyance document does not own the claim(s). The owner, according to BLM records is Robert E. White.
2. In the case of the death of a mining claim owner, in order to transfer ownership, proof that whomever signs the QCD has authority to sign on behalf of the deceased claimant (this can be a copy of the will or a document from probate court declaring the executor of the will or personal representative of the deceased). Under the signature it should be noted in what capacity the person is signing (i.e., executor, personal representative, etc.)
3. No address for the grantee, R. Lynn Brown, is included. We must have the grantee's address to enter into the database.
4. The notary block does not state who the notary is acknowledging the signature for.

If appropriate, please submit a corrected conveyance document, required documents, or additional fees, within 30 days of your receipt of this notice. If the required information is not received within the 30-day timeframe, no further action will be taken, and the BLM will retain the non-refundable processing fees submitted.

If additional information is required, please contact RéAnn Myers at 602-417-9413. Please include your AMC serial number(s) on all correspondence.

A handwritten signature in black ink, appearing to read "Lucas Lucero". The signature is written in a cursive style with a large initial "L".

Lucas Lucero
Deputy State Director
Lands, Minerals and Energy Division

SEND TO COMPLETE THIS SECTION

- Complete items 1, 2, and 3.
- Print your name and address on the reverse so that we can return the card to you.
- Attach this card to the back of the mailpiece, or on the front if space permits.

1. Article Addressed to:

LYNN BROWN
 68 KELLOGG LN
 SONOITA AZ 85637-7101
 920/RM/AMC362711,
 AMC368720



9590 9402 2007 6123 0930 09

2. Article Number (Transfer from service label)

7014 2870 0000 1116 2091

COMPLETE THIS SECTION TO DELIVER

A. Signature

X

Agent

Addressee

B. Received by (Printed Name)

Lynn Brown

C. Date of Delivery

8/25/17

D. Is delivery address different from item 1? Yes
If YES, enter delivery address below: No

AUG 25 2017


3. Service Type

- Adult Signature
- Adult Signature Restricted Delivery
- Certified Mail®
- Certified Mail Restricted Delivery
- Collect on Delivery
- Collect on Delivery Restricted Delivery

USPS

- Priority Mail Express®
- Registered Mail™
- Registered Mail Restricted Delivery
- Return Receipt for Merchandise
- Signature Confirmation™
- Signature Confirmation Restricted Delivery

USPS TRACKING #



First-Class Mail
Postage & Fees Paid
USPS
Permit No. G-10

9590 9402 2007 14 23 0930 09

United States
Postal Service


RECEIVED
BLM AZ STATE OFF

2017 AUG 30 P 3 04

PHOENIX, ARIZONA

• Sender: Please print your name, address, and ZIP+4® in this box •

UNITED STATES
DEPARTMENT OF THE INTERIOR
Bureau of Land Management
Arizona State Office
One N. Central Avenue, Suite 800
Phoenix, AZ 85004-4427





United States Department of the Interior



BUREAU OF LAND MANAGEMENT
Arizona State Office
One North Central Avenue, Suite 800
Phoenix, Arizona 85004-4427
www.blm.gov/az/

In Reply Refer To:
3800 (AZ-933) RE
AMC362711

February 12, 2008

CERTIFIED MAIL - RETURN RECEIPT REQUESTED No. 7005 3110 0000 2181 7220

DECISION

WHITE ROBERT E
BOX 2081
SEDONA, ARIZONA 86336

:
:
:

This decision affects those claims shown
in the block below:

AMC362714
ROYAL CROW #4

MINING CLAIMS DECLARED FORFEITED

The mining claims listed above have been declared forfeited for failure to file the required maintenance fee payment or small miner's maintenance fee waiver (waiver).

Claimants are required to pay an annual non-refundable maintenance fee of \$125, or submit a waiver, on or before September 1 of each year. These requirements were established by 30 (United States Code) 28-f-k, as amended, and 43 Code of Federal Regulations (CFR) 3834 and 3835.

Our records do not show receipt of a maintenance fee payment, or waiver received on or before September 1, 2007, for the 2008 assessment year, for the claims listed above. Therefore, the claims are forfeited.

This decision does not relieve you of the liability for reclamation of all areas disturbed by your activities on lands covered by the subject mining claim(s) and/or site(s). After you complete the reclamation, you must notify the authorized officer of the appropriate surface managing agency so that the authorized officer may conduct a final site inspection and determine whether you may be released from liability.

If you fail to reclaim the land to the satisfaction of the authorized officer, the surface management agency may cite you for noncompliance under its surface management regulations.

For land administered by the Bureau of Land Management (BLM), if you fail to reclaim the land to the satisfaction of the authorized officer as required in 43 CFR Subpart 3809, BLM will issue an order of noncompliance under 43 CFR 3809.601(a). If you fail to comply with the noncompliance order, BLM may take further action under 43 CFR 3809.604. Failure to conduct reclamation is a prohibited act that may subject you to criminal penalties. See 43 CFR 3809.605(h) and 43 CFR 3809.700.

This decision may be appealed to the Interior Board of Land Appeals, Office of the Secretary, in accordance with the regulations contained in 43 CFR, Part 4, and the enclosed Form 1842-1. If an appeal is taken, your notice of appeal must be filed in this office (at the above address) within 30 days from receipt of this decision. The appellant has the burden of showing that the decision appealed from is in error.


If you wish to file a petition pursuant to regulation 43 CFR 4.21 (58 FR 4939, January 19, 1993) for a stay of the effectiveness of this decision during the time that your appeal is being reviewed by the Board, the petition for a stay must accompany your notice of appeal. A petition for a stay is required to show sufficient justification based on the standards listed below. Copies of the notice of appeal and petition for a stay **must** also be submitted to each party named in this decision and to the Interior Board of Land Appeals and to the appropriate Office of the Solicitor (see 43 CFR 4.413) at the same time the original documents are filed with this office. If you request a stay, you have the burden of proof to demonstrate that a stay should be granted.

Standards for Obtaining a Stay

Except as otherwise provided by law or other pertinent regulation, a petition for a stay of a decision pending appeal shall show sufficient justification based on the following standards:

- (1) The relative harm to the parties if the stay is granted or denied,
- (2) The likelihood of the appellant's success on the merits,
- (3) The likelihood of immediate and irreparable harm if the stay is not granted, and
- (4) Whether the public interest favors granting the stay.

Please include your AMC serial number(s) on all correspondence. If additional information is required, please call Rod Ebert at 602-417-9397.



Alvin L. Burch
Group Administrator
Renewable and Mineral Resources Group

Enclosure
Appeal Form 1842-1

NOTICE!!

These documents have been scanned!

Do not place un-scanned documents beneath this notice!

Do not remove this notice from this file!

GPO Jacket No. 560-102
Print Order 61540
Rise Business Services, LLC
Job=AZ15 6/5/2019



Box Number= AZ15116



Claim Begin-End: AMC362711-AMC362716

3 Transfers



AZ15116-8

AMC362446-AMC363096

AMC 362711
368720

When recorded, mail to:
Name: Lynn Brown
Address: 68 Kellogg Ln.
City/State/Zip Code: Souita AZ 85637

Space above this line for Recorder's use

QUITCLAIM DEED

I (we) Kristen Johnson, Trustee
the undersigned, do

hereby release, remise, and forever quitclaim unto Lynn Brown
68 Kellogg Ln. Souita AZ, 85637

all right, title and interest in that certain Property situated in Maricopa County,
State of Arizona, and described as follows:

LINE NO.	AMC NUMBER	CLAIM/SITE NAME	COUNTY RECORDER DATA (If available)	TWP	RNG	SEC
1	362716	Rambo #1		0050N	0100W	016 SW 017 SE
2	368721	Rambo #10		0050N	0100W	016 SW
3	362711	Royal Crow #1		0050N	0100W	017 SE
4	362712	Royal Crow #2		0050N	0100W	017 NE SW NW SE
5	362713	Royal Crow #3		0050N	0100W	017 NE SE
6	362715	Royal Crow #5		0050N	0100W	016 SW

IN WITNESS WHEREOF, I (we) have hereunto set my (our) hand(s) and seal this 13th day of September, 2017.

Kristen Johnson, Trustee
Printed Name of Releasor

Signature of Releasor

Printed Name of Releasor

396

Signature of Releasor

Diana C. Steves
Printed Name of Witness (if required by State Laws)

Signature of Witness (if required by State Laws)

RECEIVED
MARICOPA COUNTY RECORDER'S OFFICE
SEP 20 2017
BY: [Signature]

RECEIVED
MARICOPA COUNTY RECORDER'S OFFICE
SEP 20 2017 8:54

ACKNOWLEDGMENT
(States Other Than California)

State of Arizona)
County of YAVAPAI) ss.

On this 13TH day of SEPTEMBER, 2017, before me, the undersigned Notary Public, personally appeared KRISTEN JOHNSON, TRUSTEE

known to me to be the individual(s) who executed the foregoing instrument and acknowledged the same to be his(her)(their) free act and deed

My Commission Expires: 8/9/19

Dawn Allison Saxman
Notary Public


If acknowledged in the State of Florida, complete section(s) below:

(Releasor) Personally Known (or) Produced Identification

If applicable, Type of Identification Produced: _____

(Co-Releasor) Personally Known (or) Produced Identification

If applicable, Type of Identification Produced: _____



ACKNOWLEDGMENT
(State Of California)

State of California.)
County of _____) ss.

On this _____ day of _____, _____, before me, _____

_____, the undersigned Notary Public, personally appeared,

personally known to me (or proved to me on the basis of satisfactory evidence) to be the person(s) whose name(s) is(are) subscribed to the attached instrument and acknowledged to me that he(she)(they) executed the same in his(her)(their) authorized capacity(ies), and that by his(her)(their) signature(s) on the instrument, the person(s) or the entity upon behalf of which the person(s) acted, executed the instrument.

WITNESS my hand and official seal.

Notary Public

RECEIVED
BLM AZ STATE OFFICE
2017 SEP 20 A 8:54
PHOENIX, ARIZONA

**LAST WILL AND TESTAMENT
OF
ROBERT E. WHITE**

RECEIVED
BLM AZ STATE OFFICE

2011 SEP 20 A 8:54

PHOENIX, ARIZONA

**LAST WILL AND TESTAMENT
OF
ROBERT E. WHITE**

I, ROBERT E. WHITE, a resident of Sedona, Coconino County, Arizona, being of full age and of sound mind and memory, do hereby make, publish, and declare this to be my Last Will and Testament, hereby revoking all Wills and Codicils made or executed by me prior to the date hereof.

**Article First
Personal Information**

I declare that I am not married. My companion's name is Kristen Johnson. I have three children from prior marriages, namely: Belinda Zasio, Shawna White and Bobbie Jo White.

I have intentionally and purposely excluded my daughter, namely, Bobbie Jo White, from receiving any part, share, interest or distribution under the terms of this Will. I hereby state and direct that under no circumstances shall any part, share, or interest in my estate go to, vest in or be taken by Bobbie Jo White, or her descendants, both those now born and those who may be hereafter born. I have intentionally disinherited Bobbie Jo White and her descendants and Issue.

**Article Second
Payment of Debts, Expenses and Taxes**

2.1 My Personal Representative shall pay all my debts, including without limiting, expenses of my last illness, if any, cremation expenses, funeral or memorial service expenses, presented to and approved by my Personal Representative within the period of time specified by law for filing claims against my estate or otherwise allowed by a court of competent jurisdiction as a claim against my estate, all expenses and fees incurred in connection with the administration of my estate, including without limiting fees for attorneys and accountants, and all death taxes assessed by governmental authority by reason of my death.

2.2 My Personal Representative may elect to use administration expenses as a deduction for Federal estate or income tax purposes, regardless of the effect thereof on any of the interests under this will or otherwise, and no compensating adjustments shall be made either as between income and principal or in the amount of any gift hereunder. My Personal representative may exercise any available elections under any applicable income, inheritance, estate, succession, or gift tax law.

2.3 All death taxes attributable to property passing under this will as a part of my probate estate shall be paid from the principal of the residue of my estate, without

RECEIVED
BY THE CLERK OF THE SUPERIOR COURT
COCONINO COUNTY, ARIZONA
SEP 20 8 54
Fall

apportionment and without right of contribution from any person. All death taxes in respect of any other property shall be apportioned against and paid by the persons in possession of and benefited by such other property. Provided, that no death taxes shall be allocated to or paid from any property (or the proceeds of any property) which qualifies for the marital or charitable deductions for federal estate tax purposes or is not otherwise taxable for federal estate tax purposes. Death taxes include all estate taxes, inheritance taxes, supplemental estate tax on certain qualified plan benefits and other taxes (including penalties and interest) imposed by reason of my death, but does not include any tax imposed upon any generation-skipping transfer or a transfer taxed under Section 2036 of the Internal Revenue Code of 1986, as amended.

**Article Third
Disposition of Tangible Personal Property**

3.1 Memorandum. I direct my Personal Representative to distribute my tangible personal property as I direct by a separate written statement prepared by me for that purpose, which Memorandum or Memorandums may be dated prior to the execution of this Will or thereafter, in which I describe items of property and designate the persons to receive such property. My Personal Representative may assume that no written statement exists if none is found within thirty (30) days after my death.

3.2 Alternative Disposition. In the event no memorandum can be located, or if such memorandum does not dispose of all of my interest and title to any tangible personal property of every nature and kind that I own at my death, my Personal Representative shall distribute such property as part of the rest and residue of my Estate under Article Fourth.

**Article Fourth
Disposition of Rest and Residue of the Estate**

All the rest of my property, excluding any property over which I may have a power of appointment, I direct give, devise and bequeath to the then serving Trustee under that certain Trust Agreement dated March 26, 2012, creating the ROBERT E. WHITE REVOCABLE TRUST, which Trust is now in existence, wherein my companion, KRISTEN JOHNSON and my daughter, SHAWNA WHITE, are named as successor Co-Trustees upon my death, to be held, administered and distributed as a part of said Trust, as it may be amended from time to time hereafter, and as in effect at my death.

If said Trust is hereafter revoked or for any other reason is not in existence at the time of final distribution of my estate, I give said rest of my property to my companion, KRISTEN JOHNSON and my daughter, SHAWNA WHITE, if they survive me, to be held, administered and distributed in accordance with the terms and conditions set forth in the instrument which established and may have amended said Trust (including all provisions therein relating to successor Trustees), which instruments are incorporated herein by reference.

RECEIVED
NOTARY PUBLIC
ARIZONA
MAY 20 2012
A 8 54

**Article Fifth
Powers of Personal Representative**

Subject to any limitation of this instrument, without court order, my Personal Representative may exercise in a fiduciary capacity the powers given the Personal Representative by this instrument or by law. By way of illustration but not limitation, my Personal Representative shall have the following powers:

5.1 To retain any property that I own at my death, and to invest or reinvest in bonds, stocks, bank deposits, shares of registered investment companies, or other property, and to retain or make any investment without liability, regardless of type, quality, marketability or any rule requiring diversification.

5.2 To lease, sell or exchange all or any part of my estate, real or personal, for such prices and upon such terms as my Personal Representative deems proper.

5.3 To borrow in the name of my estate such sums for such periods and upon such terms, as my Personal Representative shall deem necessary or convenient in the administration of my estate, and to secure any such loan by mortgage or pledge. No lender shall be bound to see to or be liable for the application of the proceeds, and no Personal Representative shall be personally liable, but each such loan shall be payable only out of assets of my estate.

5.4 To apply to the use of any person any property, whether principal or income, vesting in or payable to such person, and in case of a minor (i) to do so without regard either to the duty of any person to furnish support for such minor or the availability of other funds for such purpose, or (ii) to pay or deliver the same to such minor, or to a guardian or custodian under a Uniform Transfers to Minors Act, including a custodian selected by my Personal Representative (who may select attaining twenty-one (21) years for termination of the custodianship), or to the parent of such minor, or to a person with whom such minor resides, or to any person authorized by this Will to hold the same under a power during minority.

5.5 Except with my membership interests in The Rambo Mine, L.L.C., an limited liability company existing under the laws of the State of Arizona, to make distributions (including the satisfaction of any pecuniary bequests) in cash or in specific property, real or personal, or an undivided interest therein, or partly in cash and partly in such property, and to do so without regard to the income tax basis of specific property allocated to any beneficiary and without making pro rata distributions of specific assets. No adjustment shall be made to compensate for a disproportionate allocation of unrealized gain for federal income tax purposes.

5.6 To value my estate in order to make allocation or distribution, and no action taken by my Personal Representative pursuant to this power shall be subject to question by any beneficiary.

RECEIVED
DEPT. OF STATE
PHOENIX, ARIZONA
SEP 20 8 51 AM
[Signature]

5.7 To compromise, contest, prosecute or abandon claims in favor of or against my estate.

5.8 To abandon any property which my Personal Representative determines not to be worth protecting.

5.9 To determine in cases not covered by statute the allocation of receipts and disbursements between income and principal.

5.10 To determine what property is covered by general descriptions contained in this Will.

5.11 To deal with the fiduciary of any trust or estate in which any beneficiary under this Will has an interest, though a personal representative hereunder is such fiduciary.

5.12 To inspect and monitor businesses and real property (whether held directly or through a partnership, corporation, trust or other entity) for environmental conditions or possible violations of environmental laws, and to remediate environmentally-damaged property or to take steps to prevent environmental damage in the future, even if no action by public or private parties is currently pending or threatened; to abandon or refuse to accept property which may have environmental damage. My Personal Representative may expend estate funds to do the foregoing, and no action or failure to act by my Personal Representative pursuant to this power shall be subject to question by any beneficiary.

**Article Sixth
General Administrative Provisions**

7.1 Personal Representative. I appoint my companion, KRISTEN JOHNSON and SHAWNA WHITE to serve as Co-Personal Representatives. If either Co-Personal Representative ceases to serve as a Co-Personal Representative, the other Co-Personal Representative shall serve as the sole successor Personal Representative. If both Co-Personal Representatives cease to serve, then my brother BRYAN WHITE shall serve as the Personal Representative of my estate.

7.2 Independent Administration. I authorize my Personal Representative to elect to administer my estate without adjudication, order or direction of the court, to the full extent permitted by applicable law.

7.3 Waiver of Bond. No Personal Representative, or substitute or successor Personal Representative shall be required to furnish any bond or other security in any jurisdiction, nor shall any fiduciary be required to post bond in any proceeding brought by my Personal Representative for preliminary payment of fiduciary commissions or compensation.


PROVINCIAL RECORDS
CLERK OF SUPERIOR COURT
PHOENIX, ARIZONA
2011 SEP 22 AM 8:54
Paul

7.4 Compensation of Fiduciaries. My Co-Personal Representatives shall receive reasonable compensation for her services, provided she may waive the right to receive the same.

7.5 Construction of Terms. Should any part, provision or condition of this Will be void, invalid or inoperative, then I direct that such invalidity shall not affect any other clause, provision or condition thereof, but the remainder of this Will shall be effective as though such clause, provision or condition had not been contained herein.


7.6 Administration of Assets Outside Arizona. If ancillary administration of my estate outside the State of Arizona should be considered advisable in the opinion of my Personal Representative, she shall act as ancillary administrator, but if she is unable to act as such, then she is authorized to appoint such person as she may select as such ancillary administrator. The expenses of such ancillary administration shall be paid out of my domiciliary residuary estate. The ancillary administrator shall exercise any of the powers enumerate in Article Fifth above only with the approval of my domiciliary Personal Representative.

IN WITNESS WHEREOF, I have executed this Last Will and Testament this 24th day of August, 2012.



ROBERT E. WHITE

We, the undersigned, hereby certify that the above named ROBERT E. WHITE, on the day and year last above written, signed the foregoing instrument in our presence, and published and declared the same to be the Testator's Last Will and Testament, and we, at the same time, at the Testator's request, in the Testator's presence and in the presence of each other, have hereunto set our hands as subscribing witnesses, and we further certify that at said time the Testator was of sound and disposing mind and memory.



Judith A. Fisher

Of 205 Sunset #95

Sedona, Arizona 86336



Sharon Jacoby

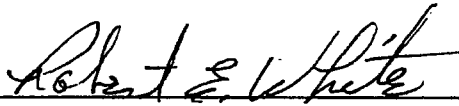
Of 125 Harmony

Sedona, Arizona 86336


RECEIVED
PLM AZ STATE OFFICE
2011 SEP 20 A 8:55
PHOENIX, ARIZONA

STATE OF ARIZONA)
) ss.
County of Yavapai)


Before me, the undersigned authority, on this 24th day of August, 2012, personally appeared ROBERT E. WHITE, SHARON JACOBI, and JUDITH A. FISHER, known to me to be the Testator and witnesses, respectively, whose names are subscribed in the annexed or foregoing instrument in their respective capacities and, all of said persons being by me first duly sworn, said Testator declared to me and to the said witnesses in my presence that said instrument is the Testator's Last Will and Testament and that the Testator had willingly made and executed it as the Testator's free and voluntary act and deed for the purposes therein expressed, and was eighteen (18) years of age or older; and the said witnesses, each on his or her oath stated to me, in the presence and hearing of said Testator that the said Testator had declared to them that said instrument is the Testator's Last Will and Testament, and that the Testator executed same as such and wanted each of them to sign it as a witness; and upon their oaths each witness stated further that they did sign the same as witnesses in the presence of each other and in the presence of the Testator and at the Testator's request, and that said Testator at that time possessed the rights of majority, being eighteen (18) years of age or older, and was of sound mind and memory, and was under no undue influence or constraint.



ROBERT E. WHITE





SHARON JACOBI



JUDITH A. FISHER

Subscribed, acknowledged and sworn to before me by ROBERT E. WHITE, Testator, and JUDITH A. FISHER and SHARON JACOBI, witnesses, this 24th day of August, 2012.



Notary Public
My Commission Expires: 

PHOENIX, ARIZONA
2011 SEP 20 4: 8: 55
RECEIVED
BLM AZ STATE OFFICE

**MEMORANDUM DISPOSITION
OF
TANGIBLE PERSONAL PROPERTY
OF
ROBERT E. WHITE**

Article Third my Last Will and Testament executed on the 24th day of August, 2012, devises or distributes certain of tangible personal effects as listed on a separate written document.

I hereby write this Memorandum for that purpose, in compliance with the provisions of Arizona Revised Statutes §14-2513, 1974, which excludes money, evidence of indebtedness, documents of title, securities and property used in trade or business from this disposition.

	Description of Item	Devisee and Address	Initials/ Date
1.	_____	_____	_____
	_____	_____	_____
2.	_____	_____	_____
	_____	_____	_____
3.	_____	_____	_____
	_____	_____	_____
4.	_____	_____	_____
	_____	_____	_____
5.	_____	_____	_____
	_____	_____	_____
6.	_____	_____	_____
	_____	_____	_____
7.	_____	_____	_____
	_____	_____	_____
8.	_____	_____	_____
	_____	_____	_____

RECEIVED
 BLM AT STATE OFFICE
 2011 SEP 20 A 8 55
 PHOENIX, ARIZONA

If a named devisee does not survive me, then any devise or distribution to that person shall lapse and pass as otherwise provided in my said Will or Trust.

Robert E. White



United States Department of the Interior



BUREAU OF LAND MANAGEMENT
Arizona State Office
One North Central Avenue, Suite 800
Phoenix, Arizona 85004-4427
www.blm.gov/az/

In Reply Refer To:
3800 (9200) RM
AMC362711, AMC368720

AUG 17 2017

PHOENIX, ARIZONA

2017 SEP 20 A 8:53

RECEIVED
BLM AZ STATE OFFICE

CERTIFIED MAIL – RETURN RECEIPT REQUESTED 7014 2870 0000 1116 291

NOTICE

LYNN BROWN : This Decision Affects Those Claims
68 KELLOGG LN : Shown in the Block Below.
SONOITA, AZ 85637-7101 :

AMC362711 - AMC362713, AMC362715, AMC362716, AMC368721
ROYAL CROW #1 - ROYAL CROW #3, ROYAL CROW #5, RAMBO #1, RAMBO #10


Transfer(s) Not Processed

A conveyance document to transfer ownership of the mining claim(s) listed above was received by the Bureau of Land Management (BLM) Arizona State Office. The transfer(s) of ownership cannot be processed for the following reason(s):

1. According to BLM records, the grantor on the conveyance document does not own the claim(s). The owner, according to BLM records is Robert E. White.
2. In the case of the death of a mining claim owner, in order to transfer ownership, proof that whomever signs the QCD has authority to sign on behalf of the deceased claimant (this can be a copy of the will or a document from probate court declaring the executor of the will or personal representative of the deceased). Under the signature it should be noted in what capacity the person is signing (i.e., executor, personal representative, etc.)
3. No address for the grantee, R. Lynn Brown, is included. We must have the grantee's address to enter into the database.
4. The notary block does not state who the notary is acknowledging the signature for.

If appropriate, please submit a corrected conveyance document, required documents, or additional fees, within 30 days of your receipt of this notice. If the required information is not received within the 30-day timeframe, no further action will be taken, and the BLM will retain the non-refundable processing fees submitted.

If additional information is required, please contact RéAnn Myers at 602-417-9413. Please include your AMC serial number(s) on all correspondence.



Lucas Lucero
Deputy State Director
Lands, Minerals and Energy Division

RECEIVED
BLM AZ STATE OFFICE
2017 SEP 20 A 8:54
PHOENIX, ARIZONA

9/13/2017

To whom it May Concern,

Please find a new Quit Claim Deed existed that completes all the missing requirements that were missing on the first one.

I apologize for that.


Please transfer the claims to:

Lynn Brown
68 Kellogg Lane
Sanita AZ 85637

RECEIVED
BLM AZ STATE OFFICE
2017 SEP 20 A 8:53
PHOENIX, ARIZONA

If there any questions or other information needed please contact me at above address or phone 520)400-7454

Thank you for your patience and time.



Lynn Brown

Amc 362711
368720

QUIT CLAIM DEED

FOR VALUABLE CONSIDERATION, the sufficiency and receipt of which is hereby acknowledged,
S White does hereby forever quit claim all his right, title and interest in
the unpatented mining claims described on the supplemental attachment, attached hereto and incorporated
herein by reference, to R. LYNH BROWN.

IN WITNESS WHEREOF, grantor has executed this instrument as of this 29 day of June, 2017

[Signature]

Exempt from A.R.S. 11-1133 and 11-1137(B) by A.R.S. 11-1134(A)(6)

STATE OF ARIZONA


County of Maricopa) ss.

SUBSCRIBED AND SWORN TO before me, a Notary Public, this 29 day of June, 2017

By: [Signature]

Notary Public [Signature]

My Commission Expires March 1, 2020



RECEIVED
BLM AZ STATE OFFICE
2017 JUL -6 P
Phoenix, Arizona
Form MCF120
Revised July 2014

QUIT CLAIM DEED

FOR VALUABLE CONSIDERATION, the sufficiency and receipt of which is hereby acknowledged,
[Signature] does hereby forever quit claim all his right, title and interest in
the unpatented mining claims described on the supplemental attachment, attached hereto and incorporated
herein by reference, to R. LYNN BROWN.

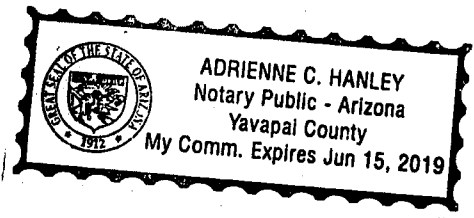
IN WITNESS WHEREOF, grantor has executed this instrument as of this 30th day of June, 2017
[Signature]

Exempt from A.R.S. 11-1133 and 11-1137(B) by A.R.S. 11-1134(A)(6)

STATE OF ARIZONA)
County of YAVAPAI) ss.

SUBSCRIBED AND SWORN TO before me, a Notary Public, this 30th day of June, 2017

By: _____
Notary Public Adrienne C. Hanley
My Commission Expires 06/15/2019



RECEIVED
DLH AZ STATE OFFICE
2017 JUL -6 P 3:12
PHOENIX, ARIZONA

Form MCF120
Revised July 2014

(STATE OF ARIZONA)
CERTIFICATION OF VITAL RECORD

STATE OF ARIZONA
 DEPARTMENT OF HEALTH SERVICES - OFFICE OF VITAL RECORDS
CERTIFICATE OF DEATH

State File NO. 102- 2016-057015

1. DECEDENT'S LEGAL NAME (FIRST, MIDDLE, LAST) ROBERT EUGENE WHITE			2. AKA'S (IF ANY)			3. DATE OF DEATH 12/27/2016		
4. SEX MALE	5. SOCIAL SECURITY NUMBER	6. DATE OF BIRTH 02/04/1941	7. AGE 75	8. UNDER 1 YEAR <input type="checkbox"/> MONTHS <input type="checkbox"/> DAYS		9. UNDER 1 DAY <input type="checkbox"/> HOURS <input type="checkbox"/> MINUTES		
12. PLACE OF DEATH - HOSPITAL: <input type="checkbox"/> INPATIENT <input type="checkbox"/> E.R./OUTPATIENT <input type="checkbox"/> DEAD ON ARRIVAL			13. PLACE OF DEATH - OTHER THAN HOSPITAL: <input type="checkbox"/> NURSING HOME OR LONG TERM CARE FACILITY <input checked="" type="checkbox"/> RESIDENCE <input type="checkbox"/> HOSPICE FACILITY <input type="checkbox"/> OTHER					
14. FACILITY NAME (OR STREET ADDRESS IF NOT A FACILITY): 680 CRAIGMONT DR				15. CITY, TOWN & ZIP CODE OR LOCATION OF DEATH: SEDONA 86336		16. COUNTY OF DEATH: COCONINO		
17. BIRTHPLACE (CITY AND STATE OR FOREIGN COUNTRY): NOWATA, OKLAHOMA			18. MARITAL STATUS AT TIME OF DEATH: DIVORCED		19. NAME OF SURVIVING SPOUSE (MAIDEN NAME IF WIFE)			
20. DECEDENT'S USUAL RESIDENCE STREET ADDRESS: 680 CRAIGMONT DR			21. CITY AND COUNTY: SEDONA, COCONINO		22. STATE ARIZONA		23. ZIP CODE 86336	
25. WAS DECEDENT OF HISPANIC ORIGIN? <input checked="" type="checkbox"/> NO, NOT SPANISH, HISPANIC OR LATINO <input type="checkbox"/> YES, MEXICAN, MEXICAN AMERICAN, CHICANO <input type="checkbox"/> YES, PUERTO RICAN <input type="checkbox"/> YES, CUBAN <input type="checkbox"/> YES, OTHER (SPECIFY)			26. DECEDENT'S RACE(S): <input checked="" type="checkbox"/> WHITE <input type="checkbox"/> BLACK, AFRICAN AMERICAN <input type="checkbox"/> NATIVE HAWAIIAN <input type="checkbox"/> ASIAN INDIAN <input type="checkbox"/> CHINESE <input type="checkbox"/> FILIPINO <input type="checkbox"/> JAPANESE <input type="checkbox"/> GUAMANIAN OR CHAMORRO <input type="checkbox"/> KOREAN <input type="checkbox"/> VIETNAMESE <input type="checkbox"/> SAMOAN <input type="checkbox"/> AMERICAN INDIAN OR ALASKA NATIVE			27. IF AMERICAN INDIAN OR ALASKA NATIVE, SPECIFY TRIBE, BAND, PUEBLO, OR COUNTRY OF ORIGIN: ADDITIONAL TRIBE: ADDITIONAL TRIBE:		
28. OCCUPATION: HEAVY EQUIPMENT OPERATOR			29. FATHER'S NAME (FIRST, MIDDLE, LAST) ARLIE EUGENE WHITE			30. MOTHER'S NAME (FIRST, MIDDLE, & LAST NAME PRIOR TO FIRST MARRIAGE) EUNA MARIE SWEET		
31. INFORMANT'S NAME SHAWNA MARIE WHITE			32. INFORMANT'S RELATIONSHIP TO DECEDENT: DAUGHTER		33. INFORMANT'S MAILING ADDRESS: 9603 W PINNACLE VISTA DR, PEORIA, ARIZONA 85383			
34. NAME AND ADDRESS OF FUNERAL FACILITY: WESTCOTT FUNERAL HOME 1013 E MINGUS AVE, COTTONWOOD, AZ				35. FUNERAL DIRECTOR TODD C STURDEVANT, FUNERAL DIRECTOR		36. LICENSE NUMBER: F0644		
37. METHOD(S) OF DISPOSITION CREMATION		38. NAME AND LOCATION OF 1st DISPOSITION FACILITY: MOUNTAIN VIEW CREMATORY, PRESCOTT, ARIZONA		39. NAME AND LOCATION OF 2nd DISPOSITION FACILITY: NONE				
40. A IMMEDIATE CAUSE OF DEATH CARDIOPULMONARY FAILURE	41. APPROXIMATE INTERVAL: UNKNOWN			42. B DUE TO OR AS A CONSEQUENCE OF: CORONARY ARTERY DISEASE (HISTORY OF MYOCARDIAL INFARCTION)				43. APPROXIMATE INTERVAL: UNKNOWN
44. C DUE TO OR AS A CONSEQUENCE OF: CONGESTIVE HEART FAILURE	45. APPROXIMATE INTERVAL: UNKNOWN			46. D DUE TO OR AS A CONSEQUENCE OF: CHRONIC OBSTRUCTIVE PULMONARY DISEASE (HISTORY OF LUNG CANCER)				47. APPROXIMATE INTERVAL: UNKNOWN
48. OTHER SIGNIFICANT CONDITIONS CONTRIBUTING TO DEATH BUT NOT RESULTING IN THE UNDERLYING CAUSES GIVEN ABOVE: 60+ PACK YEARS OF SMOKING, LUNG CANCER, OLD MYOCARDIAL INFARCTION				49. INJURY? NO	50. INJURY AT WORK? NO	51. MANNER OF DEATH NATURAL DEATH	52. TIME OF DEATH 0900	
				53. WAS AN AUTOPSY PERFORMED? NO	54. WERE AUTOPSY FINDINGS AVAILABLE TO COMPLETE THE CAUSE OF DEATH?			
<input checked="" type="checkbox"/> Certifying Physician/Nurse Practitioner/Physician's Assistant - To the best of my knowledge, death occurred due to the cause(s) and manner stated. <input type="checkbox"/> Medical Examiner/Tribal Law Enforcement Authority - On the basis of examination, and/or investigation, in my opinion, death occurred at the time, date, and place, and due to the cause(s) and manner stated.				55. NAME OF PERSON COMPLETING CAUSE OF DEATH: KATHLEEN ANN WACHTLER, M.D.			56. DATE CERTIFIED: 12/28/2016	
57. CERTIFIER'S ADDRESS: 450 S WILLARD ST, COTTONWOOD, AZ 86326				58. NAME OF REGISTRAR: YASMINE SEALY			59. DATE REGISTERED: 01/25/2017	

DATE ISSUED: 01/27/2017



This is a true certification of the facts on file with the Arizona Department of Health Services, Bureau of Vital Records, PHOENIX, ARIZONA.
 Revised 07/2016

Krystal Colburn
KRYSTAL COLBURN
 ASSISTANT STATE REGISTRAR

This copy not valid unless prepared on a form displaying the State Seal and impressed with the raised seal of the issuing agency.

ARIZONA DEPARTMENT OF HEALTH SERVICES

ANY ALTERATION OR ERASURE VOIDS THIS CERTIFICATE

LYNN BROWN
68 HULLOG LN
SONOITA, AZ 85637

CERTIFIED MAIL



7016 2070 0000 0141 5011

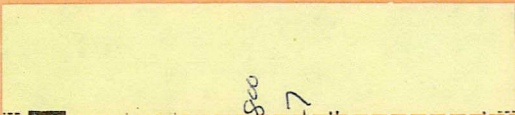


1000



85004

U.S. POSTAGE
PAID
BULLHEAD CITY, AZ
86442
JUL 03 17
AMOUNT
\$7.29
R2303S101789-18





800
7

FIRST CLASS

RETURN RECEIPT
REQUESTED

BLM-Az. State Office
One Central Ave. Suite 800
Phoenix, AZ 85004-4427

PHOENIX, ARIZONA
2017 JUL -6 P 3:11
RECEIVED



United States Department of the Interior
Bureau of Land Management
 DIV OF LANDS, MINRLS & ENERGY
 ONE N CENTRAL AVE
 PHOENIX, AZ 85004 -4427
 Phone: 602-417-9200

Receipt

No: 3882106

Transaction #: 3991254	
Date of Transaction: 07/07/2017	
CUSTOMER:	
	LYNN BROWN 68 KELLOGG LN SONOITA, AZ 85637-7107 US

LINE #	QTY	DESCRIPTION	REMARKS	UNIT PRICE	TOTAL
1	1.00	LOCATABLE MINERALS / MINING CLAIMS- NOT NEW-UNADJUD, ONE AUTH NO. ONLY / MINING CLAIM MONEY RECEIVED CASES: AMC362716/\$60.00	TRF/6	- n/a -	60.00
TOTAL:					\$60.00

PAYMENT INFORMATION					
1	AMOUNT:	60.00	POSTMARKED:	N/A	
	TYPE:	CHECK	RECEIVED:	07/06/2017	
	CHECK NO:	9041322787			
	NAME:	BROWN, LYNN 68 KELLOGG LN SONOITA AZ 85637-7107 US			

REMARKS

This receipt was generated by the automated BLM Collections and Billing System and is a paper representation of a portion of the official electronic record contained therein.

NOTICE!!

These documents have been scanned!

Do not place un-scanned documents beneath this notice!

Do not remove this notice from this file!

GPO Jacket No. 560-102
Print Order 61540
Rise Business Services, LLC
Job=AZ15 6/5/2019



Box Number= AZ15116



Claim Begin-End: AMC362711-AMC362716

4 Annual Filings



AZ15116-8

AMC362446-AMC363096

6/20/18

For 2019

362711

368720

~~362711~~

448947

MAINTENANCE FEE PAYMENT

Claimant Name: Lynn Brown
 Address: 68 Kellogg Lane
 City: Sonita State: AZ Zip: 85637
 Telephone: 520-400-7454
 E-mail address: RLKJ.Brown@gmail.com
 Signature: [Signature]

Check here if this is a change of address.

RECEIVED
 BLM AZ STATE OFFICE
 2018 JUN 21 P 1:49
 PHOENIX, ARIZONA
 BLM
 Date
 Stamp

LINE NO.	AMC NUMBER	CLAIM/SITE NAME	COUNTY RECORDER DATA (If available)	TWP	RNG	SEC
1	362716	Rambo #1		0050N	0100W	016 SW 017 SE
2	368721	Rambo #10		0050N	0100W	016 SW
3	362711	Royal Crow #1		0050N	0100W	017 SE
4	362712	Royal Crow #2		0050N	0100W	NE SE 017 NWSW
5	362713	Royal Crow #3		0050N	0100W	NE SE 017 SE
6	362715	Royal Crow #5		0050N	0100W	016 SW
7	448947	Zaybug #1		0050N	0100W	NW NE 017 SE
8						
9						
10						

List additional claims on Form MCF114.

Bureau of Land Management
 Arizona State Office
www.blm.gov/az/

No. of Claims*: _____ x \$155 = _____
 Check No: _____ Init. _____
 Receipt/No.: 4195093
 For BLM Use Only

* \$155 per lode mining claim, mill site, or tunnel site; and \$155 for each 20 acres or portion thereof for each placer mining claim.

Form: MCF112
Revised July 2014

This form is available from the Arizona Geological Survey and may be reproduced.

ENTERED
 JUN 27 2018
 BY: RAM

Lynn Brown
68 Kellogg Lane
Sonoita AZ.
85637

CERTIFIED MAIL®



7017 1450 0001 5863 3928

PHOENIX
AZ 852
29 JUN 18
PM 3



1000



85004

U.S. POSTAGE
PAID
SONOITA, AZ
85637
JUN 19, 18
AMOUNT

\$3.95

R2304W119435-03

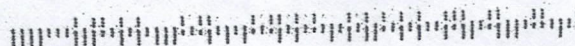
RECEIVED
BLM AZ STATE OFFICE

2018 JUN 21 P 1:49

PHOENIX, ARIZONA

Bureau of Land Management
Arizona State Office
One North Central Avenue, #800
Phoenix, Arizona 85004-4427

850044427 0041



PLACE STICKER AT TOP OF ENVELOPE TO THE RIGHT
OF THE RETURN ADDRESS. FOLD AT DOTTED LINE

**United States Department of the Interior
Bureau of Land Management
DIV OF LANDS, MINRLS & ENERGY
ONE N CENTRAL AVE
PHOENIX, AZ 85004 -4427
Phone: 602-417-9200**

Receipt

No: 4195093

Transaction #: 4309870	
Date of Transaction: 06/22/2018	
CUSTOMER:	
LYNN BROWN 68 KELLOGG LN SONOITA, AZ 85637-7107 US	

LINE #	QTY	DESCRIPTION	REMARKS	UNIT PRICE	TOTAL
1	1.00	LOCATABLE MINERALS / MINING CLAIMS- NOT NEW-UNADJUD, ONE AUTH NO. ONLY / MINING CLAIM MONEY RECEIVED CASES: AMC362716/\$1085.00	MAINT 2019/7	- n/a -	1085.00
TOTAL:					\$1,085.00

PAYMENT INFORMATION			
1	AMOUNT:	1085.00	POSTMARKED: N/A
	TYPE:	CHECK	RECEIVED: 06/21/2018
	CHECK NO:	742762	
	NAME:	BROWN, LYNN 68 KELLOGG LN SONOITA AZ 85637-7107 US	

REMARKS

This receipt was generated by the automated BLM Collections and Billing System and is a paper representation of a portion of the official electronic record contained therein.

8/16/17

For 2018

AMC 362711

368720

MAINTENANCE FEE PAYMENT

Claimant Name: Lynn Brown
 Address: 68 Kellogg Lane
 City: Senita State: AZ Zip: 85637
 Telephone: 520) 400-7454
 E-mail address: RLKJ Brown @ Gmail. Com
 Signature: [Signature]

RECEIVED
 BLM AZ STATE OFFICE
 2017 AUG 18 P 3:01
 PHOENIX, ARIZONA

BLM
 Date
 Stamp

Check here if this is a change of address.

LINE NO.	AMC NUMBER	CLAIM/SITE NAME	COUNTY RECORDER DATA (If available)	TWP	RNG	SEC
1	362716	Rambo #1		0050N	0100W	016 SW 017 SE
2	368721	Rambo #10		0050N	0100W	016 SW
3	362711	Royal Crow #1		0050N	0010W	017 SE
4	362712	Royal Crow #2		0050N	0010W	017 NE SE NW SW
5	362713	Royal Crow #3		0050N	0010W	017 NE SE
6	362715	Royal Crow #5		0050N	0010W	016 SW
7						
8						
9						
10						

List additional claims on Form MCF114.

Bureau of Land Management
 Arizona State Office
www.blm.gov/az/

No. of Claims*: 6 x \$155 = 930
 Check No: 695848 Init. [Signature]
 Receipt No.: 3946936
 For BLM Use Only

ENTERED
 AUG 24 2017
 [Signature]

* \$155 per lode mining claim, mill site, or tunnel site; and \$155 for each 20 acres or portion thereof for each placer mining claim. Form: MCF112 Revised July 2014

United States Department of the Interior
Bureau of Land Management
 DIV OF LANDS, MINRLS & ENERGY
 ONE N CENTRAL AVE
 PHOENIX, AZ 85004 -4427
 Phone: 602-417-9200

Receipt

No: 3946936

Transaction #: 4056647	
Date of Transaction: 08/21/2017	
CUSTOMER:	
	LYNN BROWN 68 KELLOGG LN SONOITA, AZ 85637-7107 US

LINE #	QTY	DESCRIPTION	REMARKS	UNIT PRICE	TOTAL
1	1.00	LOCATABLE MINERALS / MINING CLAIMS- NOT NEW-UNADJUD, ONE AUTH NO. ONLY / MINING CLAIM MONEY RECEIVED CASES: AMC362716/\$930.00	MAINT 2018/6	- n/a -	930.00
TOTAL:					\$930.00

PAYMENT INFORMATION					
1	AMOUNT:	930.00	POSTMARKED:	08/16/2017	
	TYPE:	CHECK	RECEIVED:	08/18/2017	
	CHECK NO:	695848			
	NAME:	BROWN, R LYNN 68 KELLOGG LN SONOITA AZ 85637-7107 US			

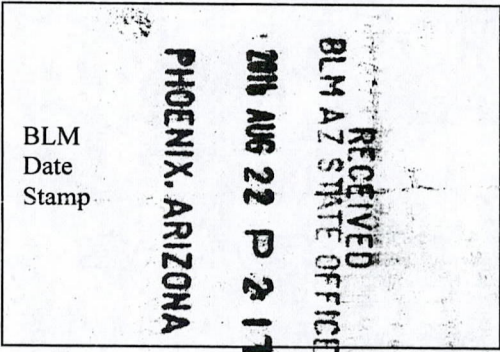
REMARKS

This receipt was generated by the automated BLM Collections and Billing System and is a paper representation of a portion of the official electronic record contained therein.

Amc 362711
368721

MAINTENANCE FEE PAYMENT

Claimant Name: Robert E. White
Address: P.O. Box 2081
City: Sedona State: AZ Zip: 86337
Telephone: 928-282-1716
E-mail address: _____
Signature: Robert E. White



Check here if this is a change of address.

LINE NO.	AMC NUMBER	CLAIM/SITE NAME	COUNTY RECORDER DATA (If available)	TWP	RNG	SEC
1	362711	Royal Crow #1	2004-1490632	5N	10W	17
2	362712	Royal Crow #2	2004-1490633	5N	10W	17
3	362713	Royal Crow #3	2004-1490634	5N	10W	17
4	362715	Royal Crow #5	2004-1490636	5N	10W	16.5' 17
5	362716	Rambo #1	2004-1490637	5N	10W	10.5' 17
6	368721	Rambo #10	2006-0093378	5N	10W	16
7						
8						
9						
10						

List additional claims on Form MCF114.

No. of Claims*: 6 x \$155 = \$930.00
 Check No: 2745 Init. AW
 Receipt No.: 3638358
 For BLM Use Only

Bureau of Land Management
Arizona State Office
www.blm.gov/az/

* \$155 per lode mining claim, mill site, or tunnel site; and \$155 for each 20 acres or portion thereof for each placer mining claim.

Form: MCF112
Revised July 2014

ENTERED
AUG 24 2016
BY: Rm

This form is available from the Arizona Geological Survey and may be reproduced.

Robert E. White
P.O. Box 2081
Sedona, AZ 86339

PHOENIX, AZ 850

19 AUG 2016 PM 11 L



RECEIVED
BLM AZ STATE OFFICE
2016 AUG 22 P 2 17z
PHOENIX, ARIZONA

Bureau of Land Management
Arizona State Office
One North Central Ave. Suite 800
Phoenix, AZ 85004-4427

850044427 CO41




Robert E. White
P.O. Box 2081
Sedona Az 86339

RECEIVED
BLM AZ STATE OFFICE
2016 AUG 22 P 2:17
PHOENIX, ARIZONA


PHOENIX, AZ 852

19 AUG 2016 PM 11 L



Bureau of Land Management
Arizona State Office
One North Central Ave. Suite 800
Phoenix, AZ 85004-4427

8500434427 C041



United States Department of the Interior
Bureau of Land Management
 DIV OF LANDS, MINRLS & ENERGY
 ONE N CENTRAL AVE
 PHOENIX, AZ 85004 -4427
 Phone: 602-417-9200

Receipt

No: 3638358

Transaction #: 3742263	
Date of Transaction: 08/23/2016	
CUSTOMER:	
ROBERT E WHITE PO BOX 2081 SEDONA, AZ 86339-2081 US	

LINE #	QTY	DESCRIPTION	REMARKS	UNIT PRICE	TOTAL
1	1.00	LOCATABLE MINERALS / MINING CLAIMS- NOT NEW-UNADJUD, ONE AUTH NO. ONLY / MINING CLAIM MONEY RECEIVED CASES: AMC362711/\$930.00	MAINT FEE 2017 - 6	- n/a -	930.00
TOTAL:					\$930.00

PAYMENT INFORMATION					
1	AMOUNT:	930.00	POSTMARKED:	08/19/2016	
	TYPE:	CHECK	RECEIVED:	08/22/2016	
	CHECK NO:	2745			
	NAME:	BLUFF, RAYMOND E PO BOX 642 CLARKDALE AZ 86324 US			

REMARKS

This receipt was generated by the automated BLM Collections and Billing System and is a paper representation of a portion of the official electronic record contained therein.

362711

368720

MAINTENANCE FEE PAYMENT

Claimant Name: Robert E. White
 Address: P. O. Box 2081
 City: Sedona State: Az Zip: 86339
 Telephone: 928-282-1716
 E-mail address: _____
 Signature: Robert E. White

RECEIVED
 BLM AZ STATE OFFICE
 PHOENIX, ARIZONA
 2015 AUG 31 P 1:42
 BLM
 Date
 Stamp

Check here if this is a change of address.

LINE NO.	AMC NUMBER	CLAIM/SITE NAME	COUNTY RECORDER DATA (If available)	TWP	RNG	SEC
1	362711	Royal Crow #1	2004-1490632	5N	10W	17
2	362712	Royal Crow #2	2004-1490633	5N	10W	17
3	362713	Royal Crow #3	2004-1490634	5N	10W	17
4	362715	Royal Crow #5	2004-1490636	5N	10W	16 E 17
5	362716	Rambo #1	2004-1490637	5N	10W	16 E 17
6	368721	Rambo #10	2006-0093378	5N	10W	16
7						
8						
9						
10						

List additional claims on Form MCF114.

Bureau of Land Management
Arizona State Office
www.blm.gov/az/

No. of Claims*: 6 x \$155 = 930.00
 Check No: 2446 Init. [Signature]
 Receipt No.: 3381737
For BLM Use Only

* \$155 per lode mining claim, mill site, or tunnel site; and \$155 for each 20 acres or portion thereof for each placer mining claim.

Form: MCF112
Revised July 2014

This form is available from the **Arizona Geological Survey** and may be reproduced.

SEP 02 2015
 BY: [Signature]

United States Department of the Interior
Bureau of Land Management
 LANDS/RECREATION & PLANNING
 ONE N CENTRAL AVE
 PHOENIX, AZ 85004 -2203
 Phone: 602-417-9200

Receipt

No: 3381737

Transaction #: 3480029	
Date of Transaction: 08/31/2015	
CUSTOMER:	
ROBERT E WHITE PO BOX 2081 SEDONA, AZ 86339-2081 US	

LINE #	QTY	DESCRIPTION	REMARKS	UNIT PRICE	TOTAL
1	1.00	LOCATABLE MINERALS / MINING CLAIMS- NOT NEW-UNADJUD, ONE AUTH NO. ONLY / MINING CLAIM MONEY RECEIVED CASES: AMC362711/\$930.00	2016 MAINT (6)	- n/a -	930.00
TOTAL:					\$930.00

PAYMENT INFORMATION			
1	AMOUNT:	930.00	POSTMARKED: N/A
	TYPE:	CHECK	RECEIVED: 08/31/2015
	CHECK NO:	2446	
	NAME:	BLUFF, RAYMOND E PO BOX 642 CLARKDALE AZ 86324 US	

REMARKS

This receipt was generated by the automated BLM Collections and Billing System and is a paper representation of a portion of the official electronic record contained therein.

ENTERED
 SEP 02 2015
 BY: *R. Am*

Amc 362711

356583

367046

368720

MAINTENANCE FEE PAYMENT

Claimant Name: Robert E. White
 Address: P.O. Box 2081
 City: Sedona State: AZ Zip: 86339
 Telephone: 928-282-1716
 E-mail address: _____
 Signature: Robert E. White

Check here if this is a change of address.

RECEIVED
 BLM AZ STATE OFFICE
 PHOENIX, ARIZONA
 JUN AUG 22 P 3:24
 BLM
 Date
 Stamp

LINE NO.	AMC NUMBER	CLAIM/SITE NAME	COUNTY RECORDER DATA (If available)	TWP	RNG	SEC
1	362711	Royal Crow #1	2004-1490632	5N	10W	17
2	362712	Royal Crow #2	2004-1490633	5N	10W	17
3	362713	Royal Crow #3	2004-1490634	5N	10W	17
4	362715	Royal Crow #5	2004-1490636	5N	10W	16.5 17
5	362716	Rambo #1	2004-1490637	5N	10W	16.5 17
6	356585	Redbird #12	2004-1490638	5N	10W	16
7	356584	Redbird #8	2004-1490639	5N	10W	17
8	356583	Redbird #4	2004-1490640	5N	10W	17
9	356586	Redbird #16	2004-1490641	5N	10W	16
10	367046	Redbird #1	2006-0126848	5N	10W	17

List additional claims on Form MCF114.

Bureau of Land Management
 Arizona State Office
 www.blm.gov/az/

ENTERED
 AUG 26 2014
 PR

No. of Claims: 16 x 155 = 2480
 Check No: 1014 init. ADK
 Receipt No.: 3110719
 For BLM Use Only

Form: MCF112
 Revised July 2009

Traditional Craftsman, LLC

60 Finley Drive, Unit A • Sedona, AZ 86336
ROC 204000 KB-02

RECEIVED
BLM AZ STATE OFFICE
2014 AUG 22 P 3:25
PHOENIX, ARIZONA

U.S. DEPT. OF INTERIOR
BUREAU OF LAND MANAGEMENT
ARIZONA STATE OFFICE
ONE NORTH CENTRAL AVENUE, SUITE 800
PHOENIX, AZ 85004-4427

REFERENCE: LODE CLAIMS RENEWAL

Traditional Craftsman, LLC

60 Finley Drive, Unit A • Sedona, AZ 86336
ROC 20-000 KB-02

U.S. DEPT. OF INTERIOR
BUREAU OF LAND MANAGEMENT
ARIZONA STATE OFFICE
ONE NORTH CENTRAL AVENUE, SUITE 800
PHOENIX, AZ 85004-4427

REFERENCE: LODE CLAIMS RENEWAL

RECEIVED
BLM AZ STATE OFFICE
1 2000 AUG 22 P 3 25
PHOENIX, ARIZONA

United States Department of the Interior
Bureau of Land Management
 LANDS/RECREATION & PLANNING
 ONE N CENTRAL AVE
 PHOENIX, AZ 85004 -2203
 Phone: 602-417-9200

Receipt

No: 3110719

Transaction #: 3202419		ENTERED INTO COMPUTER
Date of Transaction: 08/25/2014		
CUSTOMER:		AUG 26 2014
ROBERT E WHITE PO BOX 2081 SEDONA, AZ 86339-2081 US		

LINE #	QTY	DESCRIPTION	REMARKS	UNIT PRICE	TOTAL
1	1.00	LOCATABLE MINERALS / MINING CLAIMS-NOT NEW-UNADJUD, ONE AUTH NO. ONLY / MINING CLAIM MONEY RECEIVED CASES: AMC362711/\$2480.00	MAINT FEE PYMNT (16) 2015	- n/a -	2480.00
TOTAL:					\$2,480.00

PAYMENT INFORMATION			
1	AMOUNT:	2480.00	POSTMARKED: 08/21/2014
	TYPE:	CHECK	RECEIVED: 08/22/2014
	CHECK NO:	1014	
	NAME:	RAMBO MINE LLC 60 FINLEY DR STE A SEDONA AZ 86336 US	

REMARKS	

This receipt was generated by the automated BLM Collections and Billing System and is a paper representation of a portion of the official electronic record contained therein.

362711
 356583
 367046
 368720

MAINTENANCE FEE PAYMENT

Claimant Name: Robert E. White
 Address: P.O. Box 2081
 City: Sedona State: AZ Zip: 86339
 Telephone: 928-282-1716
 E-mail address:
 Signature: Robert E. White

BLM
 Date
 Stamp

PHOENIX, ARIZONA

2010 AUG 19 PM 4:00

RECEIVED

Check here if this is a change of address.

LINE NO.	AMC NUMBER	CLAIM/SITE NAME	COUNTY RECORDER DATA (If available)	TWP	RNG	SEC
1	362711	Royal Crow #1	2004-1490632	5N	10W	17
2	362712	Royal Crow #2	2004-1490633	5N	10W	17
3	362713	Royal Crow #3	2004-1490634	5N	10W	17
4	362715	Royal Crow #5	2004-1490636	5N	10W	16.57
5	362716	Rambo #1	2004-1490637	5N	10W	16.57
6	356583	Redbird #12	2004-1490638	5N	10W	16
7	356584	Redbird #8	2004-1490639	5N	10W	17
8	356583	Redbird #4	2004-1490640	5N	10W	17
9	356586	Redbird #16	2004-1490641	5N	10W	16
10	367046	Redbird #1	2006-0126848	5N	10W	17

List additional claims on Form MCF114.

Bureau of Land Management
 Arizona State Office
 www.blm.gov/az/

No. of Claims: 16 x \$140 = \$2240
 Check No: 1010 Init. CAH
 Receipt No.: 2859877
 For BLM Use Only

Form: MCF112
 Revised July 2009

This form is available from the Arizona Department of Mines and Mineral Resources and may be reproduced.

ENTERED
 AUG 24 2010
 BY: RE

United States Department of the Interior
Bureau of Land Management
 LANDS/RECREATION & PLANNING
 ONE N CENTRAL AVE
 PHOENIX, AZ 85004 -2203
 Phone: 602-417-9200

Receipt

No: 2859877

Transaction #: 2945731	
Date of Transaction: 08/20/2013	
CUSTOMER:	
	ROBERT E WHITE PO BOX 2081 SEDONA, AZ 86339-2081 US

LINE #	QTY	DESCRIPTION	REMARKS	UNIT PRICE	TOTAL
1	1.00	LOCATABLE MINERALS / MINING CLAIMS-NOT NEW-UNADJUD, ONE AUTH NO. ONLY / MINING CLAIM MONEY RECEIVED CASES: AMC362711/\$2240.00	MAINT FEE PYMNT (16) 2014	- n/a -	2240.00
TOTAL:					\$2,240.00

PAYMENT INFORMATION			
1	AMOUNT:	2240.00	POSTMARKED: 08/16/2013
	TYPE:	CHECK	RECEIVED: 08/19/2013
	CHECK NO:	1010	
	NAME:	RAMBO MINE LLC 60 FINLEY DR STE A SEDONA AZ 86336 US	

REMARKS

This receipt was generated by the automated BLM Collections and Billing System and is a paper representation of a portion of the official electronic record contained therein.

SIGNED
2013
RAY ✓
BOB

AMC 362711
356583
367046
368920

MAINTENANCE FEE PAYMENT

Claimant Name: Robert E. White
 Address: P.O. Box 2081
 City: Sedona State: AZ Zip: 86339
 Telephone: 928-282-1716
 E-mail address: _____
 Signature: Robert E. White
 Check here if this is a change of address.

RECEIVED
BLM AZ STATE OFFICE
2012 AUG 20 A 11: 12
PHOENIX, ARIZONA
BLM
Date
Stamp

LINE NO.	AMC NUMBER	CLAIM/SITE NAME	COUNTY RECORDER DATA (If available)	TWP	RNG	SEC
1	362711	Royal Crow #1	2004-1490632	5N	10W	17
2	362712	Royal Crow #2	2004-1490633	5N	10W	17
3	362713	Royal Crow #3	2004-1490634	5N	10W	17
4	362715	Royal Crow #5	2004-1490636	5N	10W	17
5	362716	Rambo #1	2004-1490637	5N	10W	16 ^{6E} 17
6	356585	Redbird #12	2004-1490638	5N	10W	16
7	356584	Redbird #8	2004-1490639	5N	10W	17
8	356583	Redbird #4	2004-1490640	5N	10W	17
9	356586	Redbird #16	2004-1490641	5N	10W	16
10	367046	Redbird #1	2006-0126848	5N	10W	17

List additional claims on Form MCF114.

Bureau of Land Management
Arizona State Office
www.blm.gov/az/

No. of Claims: 16 x \$140 = \$ 2240
 Check No: 9205807181 Init. SC
 Receipt No.: 2634621
 For BLM Use Only

This form is available from the Arizona Department of Mines and Mineral Resources and may be reproduced.
 Form: MCF112
 Revised July 2009

ENTERED INTO COMPUTER
9/1/12 AT

SUPPLEMENTAL ATTACHMENT

May be used with the following forms for listing additional mining claims:

Check One.

- Affidavit of Performance of Annual Work
- Maintenance Fee Payment
- Notice of Intent to Hold Mining Claims
- Notice of Non-Liability for Labor and Materials Furnished

RECEIVED
BLM AZ STATE OFFICE
2012 AUG 20 A 11:12
PHOENIX, ARIZONA

BLM
Date
Stamp

LINE NO.	AMC NUMBER	CLAIM/SITE NAME	COUNTY RECORDER DATA (If available)	TWP	RNG	SEC
11	367047	Redbird #2	2006-0126847	5N	10W	17
12	368720	Rambo #9	2006-0093377	5N	10W	16
13	368721	Rambo #10	2006-0093378	5N	10W	16
14	368722	Rambo #13	2006-0093379	5N	10W	16
15	368723	Rambo #14	2006-0093380	5N	10W	16
16	368724	Rambo #15	2006-0093381	5N	10W	16

Form MCF114
Revised June 2005

This form is available from the Arizona Department of Mines & Mineral Resources and may be reproduced.

AMC NUMBER	CLAIM/SITE NAME	COUNTY REORDER DATA	SEC	TWP	RNG

PHOENIX, ARIZONA
 2012 AUG 20 A M: 13
 RECEIVED
 BLM AZ STATE OFFICE

13 CFR 3833.0-6(e) (August 30, 1994) requires that the names and current addresses of all owners shall be identified on all instruments to be recorded or filed.

Name: RAYMOND BLUFF Address: PO BOX 642

City: CLARK DALE State: AZ Zip: 86324 Change of address

Name: ROBERT E. WHITE Address: PO BOX 2081

City: SEDONA State: AZ Zip: 86339 Change of address

Name: _____ Address: _____

City: _____ State: _____ Zip: _____ Change of address

Name: _____ Address: _____

City: _____ State: _____ Zip: _____ Change of address

Name: _____ Address: _____

City: _____ State: _____ Zip: _____ Change of address

PRIVACY ACT STATEMENT - This information is being collected pursuant to 30 U.S.C. 28, 43 CFR 3833.2, and ARS 27-208 in compliance with the laws of the USDI, Bureau of Land Management, and the State of Arizona. The purpose of this collection is to facilitate processing of claims or applications. This form is covered by Privacy Act Notice #INTERIOR/LLM-32 and is subject to the routine uses stated in that notice. Privacy Act Notice #INTERIOR/LLM-32 is available at the BLM Arizona State Office. This form may be locally reproduced.

United States Department of the Interior
 Bureau of Land Management
 LANDS/RECREATION & PLANNING
 ONE N CENTRAL AVE
 PHOENIX, AZ 85004 -2203
 Phone: 602-417-9200

Receipt

No: 2634621

Transaction #: 2715187	ENTERED INTO COMPUTER
Date of Transaction: 08/20/2012	
CUSTOMER:	
ROBERT E WHITE PO BOX 2081 SEDONA, AZ 86339-2081 US	

LINE #	QTY	DESCRIPTION	REMARKS	UNIT PRICE	TOTAL
1	1.00	LOCATABLE MINERALS / MINING CLAIMS-NOT NEW-UNADJUD, ONE AUTH NO. ONLY / MINING CLAIM MONEY RECEIVED CASES: AMC362711/\$2240.00	MAINT (16) 2013	- n/a -	2240.00
TOTAL:					\$2,240.00

PAYMENT INFORMATION					
1	AMOUNT:	2240.00	POSTMARKED:	N/A	
	TYPE:	CHECK	RECEIVED:	08/20/2012	
	CHECK NO:	9205807181			
	NAME:	WHITE, ROBERT E PO BOX 2081 SEDONA AZ 86339-2081 US			

REMARKS

This receipt was generated by the automated BLM Collections and Billing System and is a paper representation of a portion of the official electronic record contained therein. *Lead Amc #'s (PB)*

*Amc 362711
 356583
 367046
 368720*

AMC 368720
 367046
 356583
 362711

MAINTENANCE FEE PAYMENT

Claimant Name: Robert E. White
 Address: P.O. Box 2081
 City: Sedona State: Az Zip: 86339 ✓
 Telephone: 928-282-1716
 E-mail address:
 Signature: Robert E. White

Check here if this is a change of address.

RECEIVED
 ARIZONA STATE OFFICE
 JUN 22 A 10:33
 PHOENIX, ARIZONA
 BLM
 Date
 Stamp

LINE NO.	AMC NUMBER	CLAIM/SITE NAME	COUNTY RECORDER DATA (If available)	TWP	RNG	SEC
1	362711	Royal Crow #1	2004-1490632	5N	10W	17
2	362712	Royal Crow #2	2004-1490633	5N	10W	17
3	362713	Royal Crow #3	2004-1490634	5N	10W	17
4	362715	Royal Crow #5	2004-1490636	5N	10W	17
5	362716	Rambo #1	2004-1490637	5N	10W	16 1/2
6	356585	Redbird #12	2004-1490638	5N	10W	16
7	356584	Redbird #8	2004-1490639	5N	10W	17
8	356583	Redbird #4	2004-1490640	5N	10W	17
9	356586	Redbird #16	2004-1490641	5N	10W	16
10	362046	Redbird #1	2006-0126848	5N	10W	17

List additional claims on Form MCF114.

No. of Claims: 16 x \$140 = \$2240
 Check No: 3884 Init. AW
 Receipt No.: 2411048
 For BLM Use Only

Bureau of Land Management
 Arizona State Office
 www.blm.gov/az

SUPPLEMENTAL ATTACHMENT

May be used with the following forms for listing additional mining claims:

Check One.

- Affidavit of Performance of Annual Work
- Maintenance Fee Payment
- Notice of Intent to Hold Mining Claims
- Notice of Non-Liability for Labor and Materials Furnished

BLM Date Stamp	RECEIVED BLM STATE OFFICE PHOENIX, ARIZONA 2011 AUG 22 A 10:33
----------------------	---

LINE NO.	AMC NUMBER	CLAIM/SITE NAME	COUNTY RECORDER DATA (if available)	TWP	RNG	SEC
11	367047	Redbird #2	2006-0126847	5N	10W	17
12	368720	Rambo #9	2006-0093377	5N	10W	16
13	368721	Rambo #10	2006-0093378	5N	10W	16
14	368722	Rambo #13	2006-0093379	5N	10W	16
15	368723	Rambo #14	2006-0093380	5N	10W	16
16	368724	Rambo #15	2006-0093381	5N	10W	16
			ENTERED INTO COMPUTER			

SEP 02 2011 *✓*

Form MCF114
Revised June 2005

This form is available from the Arizona Department of Mines & Mineral Resources and may be reproduced.

AMC NUMBER	CLAIM/SITE NAME	COUNTY RECORDER DATA	SEC	TWP	RNG

PINAL, ARIZONA
 2011 AUG 22 A 10:33
 RECEIVED
 STATE OFFICE

13 CFR 3833.0-4(e) (August 30, 1984) requires that the names and current addresses of all owners shall be identified on all instruments to be recorded or filed.

Name: RAYMOND BLUFF Address: PO BOX 642
 City: CLARKDALE State: AZ Zip: 86324 Change of address

Name: ROBERT E. WHITE Address: PO BOX 2081
 City: SEDONA State: AZ Zip: 86339 Change of address

Name: _____ Address: _____
 City: _____ State: _____ Zip: _____ Change of address

Name: _____ Address: _____
 City: _____ State: _____ Zip: _____ Change of address


Name: _____ Address: _____
 City: _____ State: _____ Zip: _____ Change of address

PRIVACY ACT STATEMENT - This information is being collected pursuant to 30 U.S.C. 28, 43 CFR 3833.2, and ARS 27-208 in compliance with the laws of the USDI, Bureau of Land Management, and the State of Arizona. The purpose of this collection is to facilitate processing of claims or applications. This form is covered by Privacy Act Notice #INTERIOR/LLM -32 and is subject to the routine uses stated in that notice. Privacy Act Notice #INTERIOR/LLM-32 is available at the BLM Arizona State Office. This form may be locally reproduced.

United States Department of the Interior
Bureau of Land Management
 LANDS/RECREATION & PLANNING
 ONE N CENTRAL AVE
 PHOENIX, AZ 85004 -2203
 Phone: 602-417-9200

Receipt

No: 2411048

Transaction #: 2486393	
Date of Transaction: 08/22/2011	
CUSTOMER:	
ROBERT E WHITE PO BOX 2081 SEDONA, AZ 86339-2081 US	SEP 02 2011 

LINE #	QTY	DESCRIPTION	REMARKS	UNIT PRICE	TOTAL
1	1.00	LOCATABLE MINERALS / MINING CLAIMS-NOT NEW-UNADJUD, ONE AUTH NO. ONLY / MINING CLAIM MONEY RECEIVED CASES: AMC362711/\$2240.00	MAINT FEE PYMNT (16) 2012	- n/a -	2240.00
TOTAL:					\$2,240.00

PAYMENT INFORMATION			
1	AMOUNT:	2240.00	POSTMARKED: N/A
	TYPE:	CHECK	RECEIVED: 08/22/2011
	CHECK NO:	3884	
	NAME:	ANDERSON, CHRIS B PO BOX 188 SANDY UT 84091 US	

REMARKS

This receipt was generated by the automated BLM Collections and Billing System and is a paper representation of a portion of the official electronic record contained therein.

AMC 362711
 AMC 356583
 AMC 367046
 AMC 368720

MAINTENANCE FEE PAYMENT

Claimant Name: ROBERT E WHITE
 Address: PO BOX 2081
 City: SEDONA State: AZ Zip: 86339
 Telephone: 928-282-1716
 E-mail address: _____
 Signature: Robert E White

Check here if this is a change of address.

RECEIVED
 PHOENIX, ARIZONA
 2010 JUL 26 A 10:25
 BLM
 Date
 Stamp

LINE NO.	AMC NUMBER	CLAIM/SITE NAME	COUNTY RECORDER DATA (If available)	TWP	RNG	SEC
1	362711	ROYAL CROW #1	2004-1490632	5N	10W	17
2	362712	ROYAL CROW #2	2004-1490633	5N	10W	17
3	362713	ROYAL CROW #3	2004-1490634	5N	10W	17
4	362715	ROYAL CROW #5	2004-1490636	5N	10W	16 & 17
5	362716	RAMBO #1	2004-1490637	5N	10W	16 & 17
6	356585	REDBIRD #12	2004-1490638	5N	10W	16
7	356584	REDBIRD #8	2004-1490639	5N	10W	17
8	356583	REDBIRD #4	2004-1490640	5N	10W	17
9	356586	REDBIRD #16	2004-1490641	5N	10W	16
10	367046	REDBIRD #1	2006-0126848	5N	10W	17

List additional claims on Form MCF114.

Bureau of Land Management
 Arizona State Office
 www.blm.gov/az/

No. of Claims: 16 x \$140 = \$2240
 Check No: 1007 Init. Act.
 Receipt No.: 2177120
 For BLM Use Only

Form: MCF112
 Revised July 2009

United States Department of the Interior
Bureau of Land Management
 LANDS/RECREATION & PLANNING
 ONE N CENTRAL AVE
 PHOENIX, AZ 85004 -2203
 Phone:

Receipt

No: 2177120

ENTERED INTO COMPUTER

Transaction #: 2246660	
Date of Transaction: 07/26/2010	
CUSTOMER:	ROBERT E WHITE PO BOX 2081 SEDONA, AZ 86339-2081 US

AUG 05 2010

LINE #	QTY	DESCRIPTION	REMARKS	UNIT PRICE	TOTAL
1	1.00	LOCATABLE MINERALS / MINING CLAIMS-NOT NEW-UNADJUD, ONE AUTH NO. ONLY / MINING CLAIM MONEY RECEIVED CASES: AMC362711/\$2240.00	MAINT FEE PAYMENT (16) 2011	- n/a -	2240.00
TOTAL:					\$2,240.00

PAYMENT INFORMATION			
1	AMOUNT:	2240.00	POSTMARKED: N/A
	TYPE:	CHECK	RECEIVED: 07/26/2010
	CHECK NO:	1007	
	NAME:	CRESCENT INVESTMENT HOLDINGS LC 6995 UNION PARK CTR STE 410 MIDVALE UT 84047 US	

REMARKS

This receipt was generated by the automated BLM Collections and Billing System and is a paper representation of a portion of the official electronic record contained therein.

362711 - 713
 362715 - 716
 356583 - 586
 367046 - 047
 368720 - 724

ORIGINAL
SEPT 2009

AMC 362711

356583
367046
368720

MAINTENANCE FEE PAYMENT

BUREAU OF LAND MANAGEMENT
222 N CENTRAL AVENUE
PHOENIX, AZ 85004
602-417-9200
www.az.blm.gov

RECEIVED
BLM AZ STATE OFFICE
2009 AUG 20 P 1:31
PHOENIX, ARIZONA
BLM Date Stamp

Mining Claim Maintenance Fee Payment of \$125 per claim/site is due on or before September 1, 2009, in lieu of assessment work for the upcoming assessment year beginning September 1 of the year noted above.

AMC NUMBER	CLAIM/SITE NAME	COUNTY RECORDER DATA	SEC	TWP	RNG
362711	ROYAL CROW #1	2004-1490632	17	5N	10W
362712	ROYAL CROW #2	2004-1490633	17	5N	10W
362713	ROYAL CROW #3	2004-1490634	17	5N	10W
362715	ROYAL CROW #5	2004-1490636	16+17	5N	10W
362716	RAMBO #1	2004-1490637	16+17	5N	10W
356585	REDBIRD #12	2004-1490638	16	5N	10W
356584	REDBIRD #8	2004-1490639	17	5N	10W
356583	REDBIRD #4	2004-1490640	17	5N	10W
356586	REDBIRD #16	2004-1490641	16	5N	10W
367046	REDBIRD #1	2006-0126848	17	5N	10W

List additional claims on the reverse side of this form.

Check here if this is a change of address.

CLAIMANT NAME: ROBERT E WHITE
ADDRESS: PO BOX 2081
CITY: SEDONA STATE: AZ ZIP: 86339
PHONE: 928-282-1716
SIGNATURE: Robert E White 8-11-09

Claimant or agent must sign to record with the County.

No of Claims: 16 x \$125 = 2,240.00
 Check No: 2070 Init: S
 Receipt No: 1983085
 FOR BLM USE ONLY

FORM APPROVED OMB NO. 1004-0114
Expires: December 31, 2006

ENTERED
AUG 27 2009
299

AZ-3850-2
(July 2004)

AMC NUMBER	CLAIM/SITE NAME	COUNTY RECORDER DATA	SEC	TWP	RNG
367047	REDBIRD #2	2006-0126847	17	5N	10W
368720	RAMBO #9	2006-0093377	16	5N	10W
368721	RAMBO #10	2006-0093378	16	5N	10W
368722	RAMBO #13	2006-0093379	16	5N	10W
368723	RAMBO #14	2006-0093380	16	5N	10W
368724	RAMBO #15	2006-0093381	16	5N	10W

43 CFR 3833.0-5(e) (August 30, 1994) requires that the names and current addresses of all owners shall be identified on all instruments to be recorded or filed.

Name: ROBERT E WHITE Address: PO BOX 2081

City: SEDONA State: AZ Zip: 86339 Change of address

Name: _____ Address: _____

City: _____ State: _____ Zip: _____ Change of address

Name: _____ Address: _____

City: _____ State: _____ Zip: _____ Change of address

Name: _____ Address: _____

City: _____ State: _____ Zip: _____ Change of address

Name: _____ Address: _____

City: _____ State: _____ Zip: _____ Change of address

PRIVACY ACT STATEMENT - This information is being collected pursuant to 30 U.S.C. 28, 43 CFR 3833.2, and ARS 27-208 in compliance with the laws of the USDI, Bureau of Land Management, and the State of Arizona. The purpose of this collection is to facilitate processing of claims or applications. This form is covered by Privacy Act Notice #INTERIOR/LLM-32 and is subject to the routine uses stated in that notice. Privacy Act Notice #INTERIOR/LLM-32 is available at the BLM Arizona State Office. This form may be locally reproduced.

United States Department of the Interior
Bureau of Land Management
 BUSINESS & SUPPORT SVCS DIV
 ONE N CENTRAL AVE SUITE 800
 PHOENIX, AZ 85004 -4427
 Phone: (602) 417-9200

Receipt

No: 1983085

Transaction #: 2047166	
Date of Transaction: 08/20/2009	
CUSTOMER:	ROBERT E WHITE PO BOX 2081 SEDONA, AZ 86339-2081 US

LINE #	QTY	DESCRIPTION	REMARKS	UNIT PRICE	TOTAL
1	1.00	LOCATABLE MINERALS / MINING CLAIMS-NOT NEW-UNADJUD, ONE AUTH NO. ONLY / MINING CLAIM MONEY RECEIVED CASES: AMC362711/\$2240.00	MAINT (16)	- n/a -	2240.00
TOTAL:					\$2,240.00

PAYMENT INFORMATION					
1	AMOUNT:	2240.00	POSTMARKED:	N/A	
	TYPE:	CHECK	RECEIVED:	08/20/2009	
	CHECK NO:	2070			
	NAME:	WHITE, ROBERT E PO BOX 2081 SEDONA AZ 86339-2081 US			

REMARKS

This receipt was generated by the automated BLM Collections and Billing System and is a paper representation of a portion of the official electronic record contained therein.

AMC 356583
 AMC 362716
 AMC 367046
 AMC 368720

MAINTENANCE FEE PAYMENT

Claimant Name: Robert E. White
 Address: P.O. Box 2081
 City: Sedona State: Az Zip: 86336
 Telephone: 928-282-1716
 E-mail address: rat4dog@aol.com
 Signature: Robert E. White

Check here if this is a change of address.

RECEIVED
 B.L.M. AZ STATE OFFICE
 PHOENIX, ARIZONA
 2008 AUG 11 A 10:48
 BLM
 Date
 Stamp

LINE NO.	AMC NUMBER	CLAIM/SITE NAME	COUNTY RECORDER DATA (If available)	TWP	RNG	SEC
1	362711	Royal Crow #1	2004-1490632	17	5N	10W
2	362712	Royal Crow #2	2004-1490633	17	5N	10W
3	362713	Royal Crow #3	2004-1490634	17	5N	10W
4	362715	Royal Crow #5	2004-1490636	16 ^E 17	5N	10W
5	362716	Rambo #1	2004-1490637	16 ^E 17	5N	10W
6	356585	Red Bird #12	2004-1490638	16	5N	10W
7	356584	Red Bird #8	2004-1490639	17	5N	10W
8	356583	Red Bird #4	2004-1490640	17	5N	10W
9	356586	Red Bird #16	2004-1490641	16	5N	10W
10	367046	Red Bird #1	2006-0126848	17	5N	10W

List additional claims on Form MCF114.

Bureau of Land Management
 Arizona State Office
www.az.blm.gov

No. of Claims: 16 x \$125 = 2000.00
 Check No: 035022 Init. ERG
 Receipt No.: 1757924
 For BLM Use Only

Form: MCF112
 Revised July 2005

This form is available from the Arizona Department of Mines and Mineral Resources and may be reproduced.

RE 9/2/08

SUPPLEMENTAL ATTACHMENT

May be used with the following forms for listing additional mining claims:

Check One.

- Affidavit of Performance of Annual Work
- Maintenance Fee Payment
- Notice of Intent to Hold Mining Claims
- Notice of Non-Liability for Labor and Materials Furnished

RECEIVED
BLM AZ STATE OFFICE
PHOENIX, ARIZONA
2008 AUG 11 A 10:48
BLM
Date
Stamp

LINE NO.	AMC NUMBER	CLAIM/SITE NAME	COUNTY RECORDER DATA (If available)	TWP	RNG	SEC
11.	367047	Red Bird #2	2006-0126847	17	5N	10W
12.	368720	Rambo #9	2006-0093377	16	5N	10W
13.	368721	Rambo #10	2006-0093378	16	5N	10W
14.	368722	Rambo #13	2006-0093379	16	5N	10W
15.	368723	Rambo #14	2006-0093380	16	5N	10W
16.	368724	Rambo #15	2006-0093381	16	5N	10W

Form MCF114
Revised June 2005

This form is available from the Arizona Department of Mines & Mineral Resources and may be reproduced.

United States Department of the Interior

Bureau of Land Management

BUSINESS & SUPPORT SVCS DIV

ONE N CENTRAL AVE SUITE 800

PHOENIX, AZ 85004 -4427

Phone: (602) 417-9200

Receipt

No:

1757924

Transaction #: 1815384	
Date of Transaction: 08/11/2008	
CUSTOMER:	ROBERT E WHITE PO BOX 2081 SEDONA, AZ 86336

LINE #	QTY	DESCRIPTION	REMARKS	UNIT PRICE	TOTAL
1	1.00	LOCATABLE MINERALS / MINING CLAIMS-NOT NEW-UNADJUD, ONE AUTH NO. ONLY / MINING CLAIM MONEY RECEIVED (455) CASES: AMC362711/\$2000.00	2009 MAINT (16)	- n/a -	2000.00
TOTAL:					\$2,000.00

PAYMENT INFORMATION			
1	AMOUNT:	\$2,000.00	POSTMARKED: N/A
	TYPE:	CHECK	RECEIVED: 08/11/2008
	CHECK NO:	035022	
	NAME:	MINGUS CONSTRUCTORS WHITE, ROBERT E PO BOX 845 CLARKDALE AZ 86324	

REMARKS

This receipt was generated by the automated BLM Collections and Billing System and is a paper representation of a portion of the official electronic record contained therein.

AMC 362711
 AMC 356583
 AMC 367046
 AMC 368720

MAINTENANCE FEE PAYMENT

BUREAU OF LAND MANAGEMENT
 222 N CENTRAL AVENUE
 PHOENIX, AZ 85004
 602-417-9200
 www.az.blm.gov

RECEIVED
 B.L.M. AZ STATE OFFICE
 2007 AUG 10 A 10:40
 PHOENIX, ARIZONA
 BLM Date Stamp

Mining Claim Maintenance Fee Payment of \$125 per claim/site is due on or before September 1, 20 08, in lieu of assessment work for the upcoming assessment year beginning September 1 of the year noted above.

AMC NUMBER	CLAIM/SITE NAME	COUNTY RECORDER DATA	SEC	TWP	RNG
362711	Royal Crow #1	2004-1490632	17	5N	10W
362712	Royal Crow #2	2004-1490633	17	5N	10W
362713	Royal Crow #3	2004-1490634	17	5N	10W
362715	Royal Crow #5	2004-1490636	16	5N	10W
362716	Rambo #1	2004-1490637	16	5N	10W
356585	Red Bird #12	2004-1490638	16	5N	10W
356584	Red Bird #8	2004-1490639	17	5N	10W
356583	Red Bird #4	2004-1490640	17	5N	10W
356586	Red Bird #16	2004-1490641	16	5N	10W
367046	Red Bird #1	2006-0126848	17	5N	10W

List additional claims on the reverse side of this form.

Check here if this is a change of address.

CLAIMANT NAME: Robert E. White
 ADDRESS: P.O. Box 2081
 CITY: Sedona STATE: Az ZIP: 86336
 PHONE: 928-282-1716
 SIGNATURE: Robert E. White

No of Claims: 16 x \$125 = 2,000.00
 Check No: 031871 Init: SC
 Receipt No: 1541084
FOR BLM USE ONLY

Claimant or agent must sign to record with the County.

RS 8/17/07

AMC NUMBER	CLAIM/SITE NAME	COUNTY RECORDER DATA	SEC	TWP	RNG
367047	Red Bird #2	2006-0126847	17	5N	10W
368720	Rambo #9	2006-0093377	16	5N	10W
368721	Rambo #10	2006-0093378	16	5N	10W
368722	Rambo #13	2006-0093379	16	5N	10W
368723	Rambo #14	2006-0093380	16	5N	10W
368723	Rambo #15	2006-0093381	16	5N	10W

43 CFR 3833.0-5(e) (August 30, 1994) requires that the names and current addresses of all owners shall be identified on all instruments to be recorded or filed.

Name: _____ Address: _____

City: _____ State: _____ Zip: _____ Change of address

Name: _____ Address: _____

City: _____ State: _____ Zip: _____ Change of address

Name: _____ Address: _____

City: _____ State: _____ Zip: _____ Change of address

Name: _____ Address: _____

City: _____ State: _____ Zip: _____ Change of address

Name: _____ Address: _____

City: _____ State: _____ Zip: _____ Change of address

PRIVACY ACT STATEMENT – This information is being collected pursuant to 30 U.S.C. 28, 43 CFR 3833.2, and ARS 27-208 in compliance with the laws of the USDI, Bureau of Land Management, and the State of Arizona. The purpose of this collection is to facilitate processing of claims or applications. This form is covered by Privacy Act Notice #INTERIOR/LLM -32 and is subject to the routine uses stated in that notice. Privacy Act Notice #INTERIOR/LLM-32 is available at the BLM Arizona State Office. This form may be locally reproduced.

United States Department of the Interior
Bureau of Land Management
 BUSINESS & SUPPORT SVCS DIV
 ONE N CENTRAL AVE SUITE 800
 PHOENIX, AZ 85004 -4427
 Phone: (602) 417-9200

Receipt

No: 1541084

Transaction #: 1592419	
Date of Transaction: 08/10/2007	
CUSTOMER:	ROBERT E WHITE PO BOX 2081 SEDONA,AZ 86336

LINE #	QTY	DESCRIPTION	REMARKS	UNIT PRICE	TOTAL
1	1.00	LOCATABLE MINERALS / MINING CLAIMS-NOT NEW-UNADJUD,ONE AUTH NO. ONLY / MINING CLAIM MONEY RECEIVED (455) CASES: AMC362711/\$2000.00	MAINT 2008 (16)	- n/a -	2000.00
TOTAL:					\$2,000.00

PAYMENT INFORMATION					
1	AMOUNT:	\$2,000.00	POSTMARKED:	N/A	
	TYPE:	CHECK	RECEIVED:	08/10/2007	
	CHECK NO:	031871			
	NAME:	WHITE, ROBERT E PO BOX 2081 SEDONA AZ 86336			

REMARKS

This receipt was generated by the automated BLM Collections and Billing System and is a paper representation of a portion of the official electronic record contained therein.

AMC 362711
 AMC 356583
 AMC 367046
 AMC 368720

MAINTENANCE FEE PAYMENT

BUREAU OF LAND MANAGEMENT
 222 N CENTRAL AVENUE
 PHOENIX, AZ 85004
 602-417-9200
 www.az.blm.gov

Mining Claim Maintenance Fee Payment of \$125 per claim/site is due on or before September 1, 20 07, in lieu of assessment work for the upcoming assessment year beginning September 1 of the year noted above.

RECEIVED
 BLM, AZ STATE OFFICE
 2006 AUG 23 P 12:11
 PHOENIX, ARIZONA
 BLM Date Stamp

AMC NUMBER	CLAIM/SITE NAME	COUNTY RECORDER DATA	SEC	TWP	RNG
362711	Royal Crow #1	2004-1490632	17	5N	10W
362712	Royal Crow #2	2004-1490633	17	5N	10W
362713	Royal Crow #3	2004-1490634	17	5N	10W
362714	Royal Crow #4	2004-1490635	17	5N	10W
362715	Royal Crow #5	2004-1490636	16 E 17	5N	10W
362716	RAMBO #1	2004-1490637	16 E 17	5N	10W
356585	Red Bird #12	2004-1490638	16	5N	10W
356584	Red Bird #8	2004-1490639	17	5N	10W
356583	Red Bird #4	2004-1490640	17	5N	10W
356586	Red Bird #16	2004-1490641	16	5N	10W

List additional claims on the reverse side of this form.

Check here if this is a change of address.

CLAIMANT NAME: Robert E. White
 ADDRESS: P.O. Box 2081
 CITY: Sedona STATE: AZ ZIP: 86336
 PHONE: 928-282-1716
 SIGNATURE: Robert E. White

Claimant or agent must sign to record with the County.

No of Claims: 17 x \$125 = 2,125.00
 Check No: 3592 Init: SC
 Receipt No: 1341910
 FOR BLM USE ONLY ENTERED IN COMPUTER
 RE 9/12/06

AMC NUMBER	CLAIM/SITE NAME	COUNTY RECORDER DATA	SEC	TWP	RNG
367046	Red Bird # 1	2006-0126848	17	5N	10W
367047	Red Bird # 2	2006-0126847	17	5N	10W
368720	RAMBO # 9	2006-0093377	16	5N	10W
368721	RAMBO #10	2006-0093378	16	5N	10W
368722	RAMBO #13	2006-0093379	16	5N	10W
368723	RAMBO #14	2006-0093380	16	5N	10W
368724	RAMBO # 15	2006-0093381	16	5N	10W

43 CFR 3833.0-5(e) (August 30, 1994) requires that the names and current addresses of all owners shall be identified on all instruments to be recorded or filed.

Name: _____ Address: _____

City: _____ State: _____ Zip: _____ Change of address

Name: _____ Address: _____

City: _____ State: _____ Zip: _____ Change of address

Name: _____ Address: _____

City: _____ State: _____ Zip: _____ Change of address

Name: _____ Address: _____

City: _____ State: _____ Zip: _____ Change of address

Name: _____ Address: _____

City: _____ State: _____ Zip: _____ Change of address

PRIVACY ACT STATEMENT – This information is being collected pursuant to 30 U.S.C. 28, 43 CFR 3833.2, and ARS 27-208 in compliance with the laws of the USDI, Bureau of Land Management, and the State of Arizona. The purpose of this collection is to facilitate processing of claims or applications. This form is covered by Privacy Act Notice #INTERIOR/LLM -32 and is subject to the routine uses stated in that notice. Privacy Act Notice #INTERIOR/LLM-32 is available at the BLM Arizona State Office. This form may be locally reproduced.

United States Department of the Interior
Bureau of Land Management
 BUSINESS & SUPPORT SVCS DIV
 ONE N CENTRAL AVE
 PHOENIX, AZ 85004 -2203
 Phone: (602) 417-9200

Receipt

No: 1341910

Transaction #: 1387132	
Date of Transaction: 08/23/2006	
CUSTOMER:	ROBERT E WHITE PO BOX 2081 SEDONA, AZ 86336

LINE #	QTY	DESCRIPTION	REMARKS	UNIT PRICE	TOTAL
1	1.00	LOCATABLE MINERALS / MINING CLAIMS-NOT NEW-UNADJUD, ONE AUTH NO. ONLY / MINING CLAIM MONEY RECEIVED (455) CASES: AMC362711/\$2125.00	MAINT 2007 (17)	- n/a -	2125.00
TOTAL:					\$2,125.00

PAYMENT INFORMATION					
1	AMOUNT:	\$2,125.00	POSTMARKED:	N/A	
	TYPE:	CHECK	RECEIVED:	08/23/2006	
	CHECK NO:	3592			
	NAME:	WHITE, ROBERT E PO BOX 2081 SEDONA AZ 86336			

REMARKS

This receipt was generated by the automated BLM Collections and Billing System and is a paper representation of a portion of the official electronic record contained therein.

AMC 356583

AMC 362711

MAINTENANCE FEE PAYMENT

BUREAU OF LAND MANAGEMENT
222 N CENTRAL AVENUE
PHOENIX, AZ 85004
602-417-9200
www.az.blm.gov

RECEIVED
BUREAU OF
LAND MANAGEMENT
2005 AUG 18 P 2:56
ARIZONA
STATE OFFICE
PHOENIX, ARIZONA
BLM Date Stamp

Mining Claim Maintenance Fee Payment of \$125 per claim/site is due on or before September 1, 2006, in lieu of assessment work for the upcoming assessment year beginning September 1 of the year noted above.

AMC NUMBER	CLAIM/SITE NAME	COUNTY RECORDER DATA	SEC	TWP	RNG
362711	Royal Crow # 1	2004-1490632	17	5N	10W
362712	Royal Crow # 2	2004-1490633	17	5N	10W
362713	Royal Crow # 3	2004-1490634	17	5N	10W
362714	Royal Crow # 4	2004-1490635	17	5N	10W
362715	Royal Crow # 5	2004-1490636	16	217 5N	10W
362716	Rambo # 1	2004-1490637	16	17 5N	10W
356585	Red Bird # 12	2004-1490638	16	5N	10W
356584	Red Bird # 8	2004-1490639	17	5N	10W
356583	Red Bird # 4	2004-1490640	17	5N	10W
356586	Red Bird # 16	2004-1490641	16	5N	10W

List additional claims on the reverse side of this form.

Check here if this is a change of address.

CLAIMANT NAME: Robert E. White
ADDRESS: P.O. Box 2081
CITY: Sedona STATE: Az ZIP: 86336
PHONE: 928-283-1716
SIGNATURE: Robert E. White

Claimant or agent must sign to record with the County.

No of Claims: 10 x \$125 = 1250
 Check No: 9321 Init: C
 Receipt No: _____
 FOR BLM USE ONLY ENTERED IN COMPUTER
RE 9/6/05

United States Department of the Interior
Bureau of Land Management
 BUSINESS & SUPPORT SVCS DIV
 222 N CENTRAL AVE
 PHOENIX, AZ 85004 -2203
 Phone: (602) 417-9200

Receipt	
No:	1137286

Transaction #: 1176433
Date of Transaction: 08/25/2005

CUSTOMER:	ROBERT E WHITE PO BOX 2081 SECONA, AZ 86336
------------------	---

LINE #	QTY	DESCRIPTION	REMARKS	UNIT PRICE	TOTAL
1	1.00	LOCATABLE MINERALS / MINING CLAIMS-NOT NEW-UNADJUD, ONE AUTH NO. ONLY / MINING CLAIM MONEY RECEIVED (455) CASES: AMC362711/\$1250.00	MAINT 2006 -10	- n/a -	1,250.00
TOTAL:					\$1,250.00

PAYMENT INFORMATION																	
1	<table border="1"> <tr> <td>AMOUNT:</td> <td>\$1,250.00</td> <td>POST MARKED:</td> <td>08/17/2005</td> </tr> <tr> <td>TYPE:</td> <td>CHECK</td> <td>RECEIVED:</td> <td>08/18/2005</td> </tr> <tr> <td>CHECK NO:</td> <td>9321</td> <td></td> <td></td> </tr> <tr> <td>NAME:</td> <td colspan="3">ROBERT E WHITE CONSTRCTN PO BOX 2081 SECONA AZ 86336</td> </tr> </table>	AMOUNT:	\$1,250.00	POST MARKED:	08/17/2005	TYPE:	CHECK	RECEIVED:	08/18/2005	CHECK NO:	9321			NAME:	ROBERT E WHITE CONSTRCTN PO BOX 2081 SECONA AZ 86336		
AMOUNT:	\$1,250.00	POST MARKED:	08/17/2005														
TYPE:	CHECK	RECEIVED:	08/18/2005														
CHECK NO:	9321																
NAME:	ROBERT E WHITE CONSTRCTN PO BOX 2081 SECONA AZ 86336																

REMARKS

This receipt was generated by the automated BLM Collections and Billing System and is a paper representation of a portion of the official electronic record contained therein.

NOTICE!!

These documents have been scanned!

Do not place un-scanned documents beneath this notice!

Do not remove this notice from this file!

GPO Jacket No. 560-102
Print Order 61540
Rise Business Services, LLC
Job=AZ15 6/5/2019



Box Number= AZ15116



Claim Begin-End: AMC362711-AMC362716

5 Miscellaneous



AZ15116-8

AMC362446-AMC363096

Traditional Craftsman, LLC

ARCHITECTURAL GRADE FINE CUSTOM CABINETS
FURNITURE & SPECIALTY WORK

60 Finley Drive, Unit A • Sedona, AZ 86336
928-282-4634 Phone • 928-282-5954 Fax • ROC 204000 KB-02

Apr. 7 2008

ATTN: ROD EBERT

602-417-9397 PH

602-417-9490 FX

REF: OUR CONVERSATION OF 4/3/08
REGARDING ROBERT E WHITE'S PREFERRED
ADDRESS.

IN MY CONVERSATION WITH BOB,
HE PREFERS TO MAINTAIN THE
FOLLOWING ADDRESS: ROBERT E WHITE

PO BOX 2081

SEDONA, AZ 86339

IF IT FITS YOUR PROTOCOL, A COPY OF
WRITTEN COMMUNICATION SHOULD BE ALSO
SENT TO: BRIAN SCHMUTZ

60 FINLEY DR.

UNIT A

SEDONA, AZ 86336

928-282-4609 PH

928-202-1379 CELL

928-282-5954 FX

Thank you Rod

BRIAN D SCHMUTZ

NOTICE!!

These documents have been scanned!

Do not place un-scanned documents beneath this notice!

Do not remove this notice from this file!

GPO Jacket No. 560-102
Print Order 61540
Rise Business Services, LLC
Job=AZ15 6/5/2019



Box Number= AZ15116



Claim Begin-End: AMC362711-AMC362716

6 Location Notices-Amendments and Supporting Documents



AZ15116-8

AMC362446-AMC363096

MINING CLAIM STATUS REPORT

Status Checked By:	_____
MTP Checked By:	_____
GEO Checked By:	_____
Preadjudication By:	_____
Final Adjudication By:	_____

LEAD SERIAL NO. AMC 362711 THROUGH AMC 362716

<u>C</u> LODE	@ \$25 = \$ _____	Location Fee
PLACER	@ \$10 = \$ _____	Service Fee--curable defect
MILL SITE	@ \$100 = \$ _____	Claim Maintenance Fee
TUNNEL SITE	\$ _____	TOTAL FEES
ASSOCIATION	\$ _____	Copy Fees,
PLACER	\$ _____	Overage <input type="checkbox"/> Shortage <input type="checkbox"/>
	\$ <u>990</u>	TOTAL RECEIVED <u>6 X 165⁰⁰</u>
		<u>OKAY</u>

OVER-THE-COUNTER: MAIL: Timely Filed: YES NO

LEGAL DESCRIPTION:

T <u>5N</u> R <u>10W</u> S <u>17, 16</u>	T _____ R _____ S _____
T _____ R _____ S _____	T _____ R _____ S _____
T _____ R _____ S _____	T _____ R _____ S _____
T _____ R _____ S _____	T _____ R _____ S _____

GENERAL JURISDICTION: BLM or NATIONAL FOREST _____
Name

SPLIT ESTATE LAND SX PX SRHE OTHER _____
Specify

WILDERNESS AREA (WA): _____
Specify

CLAIMS SUBJECT TO PL 359: YES NO

PROPER NOTICE FILED IF LOCATING ON SRHE: YES NO

COMMENTS: _____

STATUS: PARTIALLY VOID VOID
PRIVATE MINERALS WITHDRAWN OTHER

COMMENTS: _____

FINAL AD GR
4-3-06

NOTICE OF MINING CLAIM LOCATION

ARIZONA
STATE OFFICE
PHOENIX, ARIZONA

2004 OCT - 5 A 9: 04

RECEIVED
BUREAU OF
LAND MANAGEMENT

1. TYPE OF NOTICE: Location Amendment Relocation
2. TYPE OF CLAIM OR SITE: Placer Lode Millsite Tunnel site
3. The name, address and telephone number of the name(s) to be considered owner:
PLEASE PRINT (show additional owners on attached sheet)
Name: Robert E. White
Address: P.O. Box 2081
City/State/Zip Code: Sedona, AZ 86339
Telephone Number (include area code): (928)-282-1716
4. The name of the claim: Royal Crow #1
5. The date of location is: 9/30/04
6. The claim is 1500 feet long and 600 feet wide. The distance from the location monument to each end of the claim is 1 feet in a NW direction and 1499 feet in a SE direction.
7. The SW corner of the claim is 1783 feet in a S 65 N direction from a survey monument or permanent natural object described as East 1/4 of section 17 T 5 N R 10 W, G E S R, B. M.
8. The general course of the claim is from the NW to the SE.
9. The location of the claim is in Section(s) 17, Quarter Section(s) SE, Township(s) 5 N, Range(s) 10 W, Gila and Salt River Meridian, MARICOPA County, State of Arizona.
10. Is the claim filed under Public Law 359? yes no
11. Monument types are Rock's both Location Monument and corner and end monuments

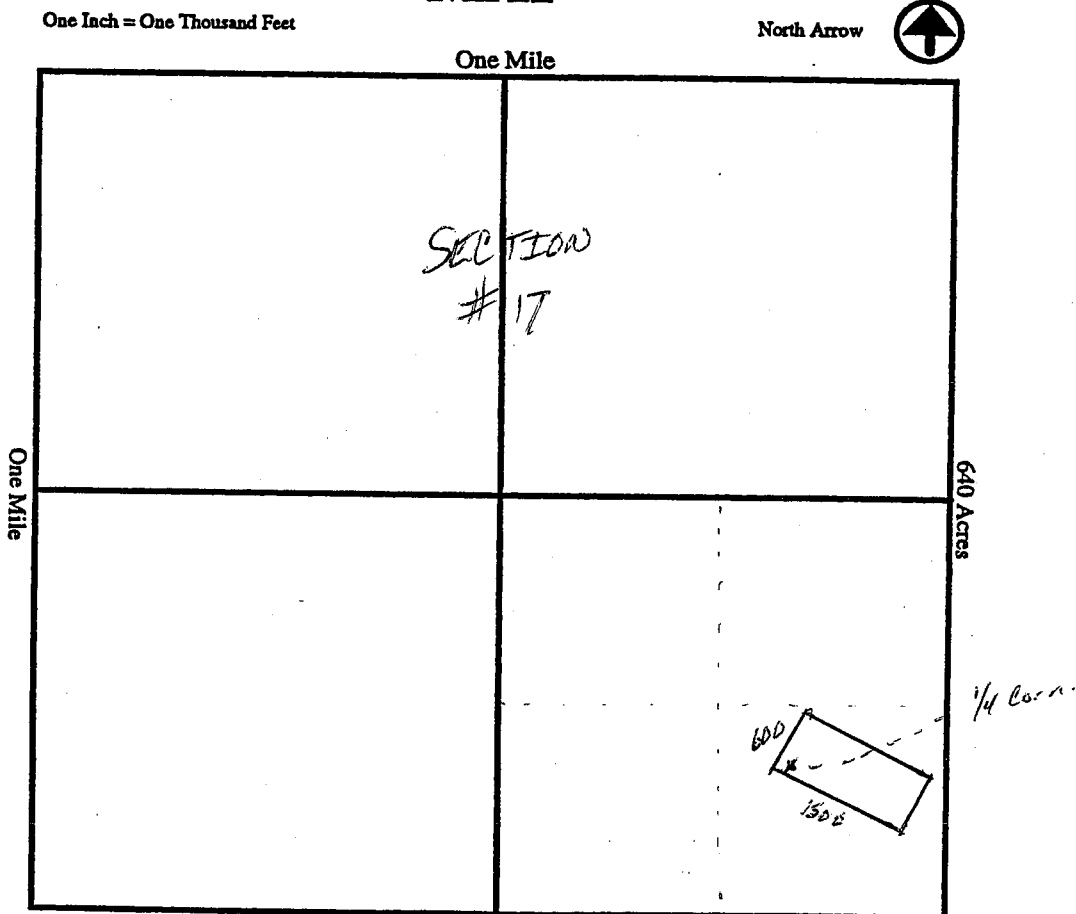
Date 9/30/04 Signature Robert E. White Locator Agent Only

362711

MAP OF MINING CLAIM LOCATION

1. The name of the claim is Royal Crow #1
2. The SW corner of the claim is 1783 feet in a S65N direction to a survey monument or permanent object as described as East 1/4 of section 17
3. The type of location monument is ROCKS
4. The bearing and distance between the corners of the claim are beginning at the SW corner of the claim, 1500 feet in a S33E direction to the SE corner, then 600 feet in a NE direction to the NE corner, then 1500 feet in a N73W direction to the NW corner, then 600 feet in a SW direction to the point of beginning.
5. Please indicate the distance and bearings between claim corners and a recognized survey monument or landmark. Indicate the distance from the location monument to each end of the claim.

MAP



Section SE, Quarter Section 17, Range 10W,
 Township 9N, G&SR Meridian, MARICOPA County, Arizona.

Date 9-30-04 Signature Robert E. Whit

NOTICE OF MINING CLAIM LOCATION

RECEIVED: BUREAU OF LAND MANAGEMENT
2004 OCT -5 A 9:09
ARIZONA STATE OFFICE
PHOENIX, ARIZONA

- 1. TYPE OF NOTICE: Location Amendment Relocation
- 2. TYPE OF CLAIM OR SITE: Placer Lode Millsite Tunnel
- 3. The name, address and telephone number of the name(s) to be considered owner(s) is: PLEASE PRINT (show additional owners on attached sheet)

Name: Robert E. White
 Address: P.O. Box 2081
 City/State/Zip Code: Sedona, AZ 86339
 Telephone Number (include area code): (928) 282-1716

- 4. The name of the claim: Royal Crow #2
- 5. The date of location is: 9/30/04

6. The claim is 1500 feet long and 600 feet wide. The distance from the location monument to each end of the claim is 1 feet in a SE direction and 1499 feet in a NW direction.

7. The SE corner of the claim is 1783 feet in a SE direction from a survey monument or permanent natural object described as East 1/4 of section 17 T5N R10W, G. & S.R. BM.

8. The general course of the claim is from the NW to the SE.

9. The location of the claim is in Section(s) 17, Quarter Section(s) SE, Township(s) 5N, Range(s) 10W, Gila and Salt River Meridian, Maricopa County, State of Arizona.

10. Is the claim filed under Public Law 359? yes no

11. Monument types are Rock's both Location Monument and Corner and end monument

Date 9/30/04 Signature Robert E. White Locator Agent Only

712

MAP OF MINING CLAIM LOCATION

1. The name of the claim is Royal Crow # 2
2. The SE corner of the claim is 1783 feet in a S65W direction to a survey monument or permanent object as described as East 1/4 of section 17
3. The type of location monument is Rocks
4. The bearing and distance between the corners of the claim are beginning at the SE corner of the claim, 1500 feet in a N73W direction to the SW corner, then 600 feet in a N17E direction to the NW corner, then 1500 feet in a S73E direction to the NE corner, then 600 feet in a S17W direction to the point of beginning.
5. Please indicate the distance and bearings between claim corners and a recognized survey monument or landmark. Indicate the distance from the location monument to each end of the claim.

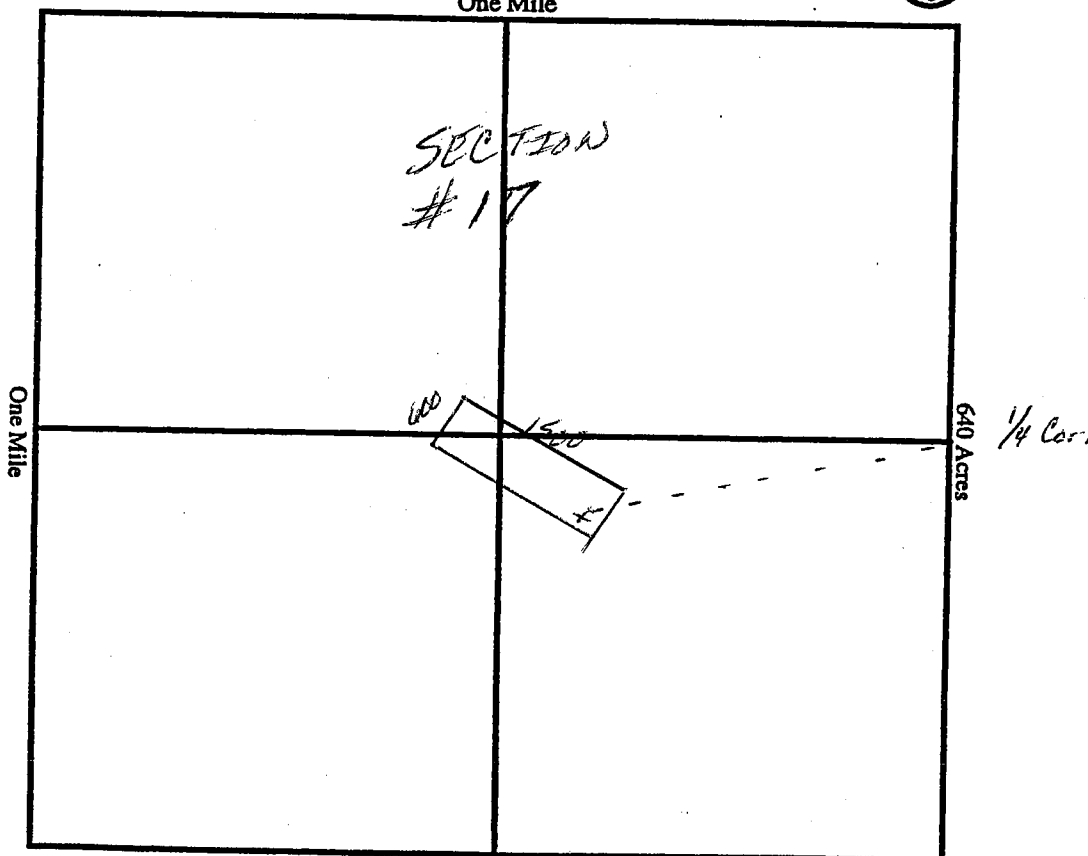
MAP

One Inch = One Thousand Feet

North Arrow



One Mile



Section 17, Quarter Section SE, Range 10W,
 Township 5N, G&SR Meridian, Maricopa County, Arizona.

Date 9/30/04

Signature Robert E. White

NOTICE OF MINING CLAIM LOCATION

ARIZONA
STATE OFFICE
PHOENIX, ARIZONA

2004 OCT -5 A 9:09

RECEIVED
BUREAU OF
LAND MANAGEMENT

1. TYPE OF NOTICE: Location Amendment Relocation
2. TYPE OF CLAIM OR SITE: Placer Lode Millsite Tunnel site
3. The name, address and telephone number of the name(s) to be considered owner(s) is:
PLEASE PRINT (show additional owners on attached sheet)
Name: Robert E. White
Address: P.O. Box 2081
City/State/Zip Code: Sedona, AZ 86339
Telephone Number (include area code): (928) 282-1716
4. The name of the claim: Royal Crow #3
5. The date of location is: Sept 30, 2004
6. The claim is 1500 feet long and 600 feet wide. The distance from the location monument to each end of the claim is 1 feet in a NW direction and 1499 feet in a SE direction.
7. The NW corner of the claim is 1320 feet in a N73W direction from a survey monument or permanent natural object described as East 1/4 of Section 17 T5N R10W, G.S.R.B.M.
8. The general course of the claim is from the NW to the SE.
9. The location of the claim is in Section(s) 17, Quarter Section(s) NE, Township(s) 5N, Range(s) 10W, Gila and Salt River Meridian, Maricopa County, State of Arizona.
10. Is the claim filed under Public Law 359? yes no
11. Monument types are Rocks both Location Monument and corner and end monuments

Date 9/30/04 Signature Robert E. White Locator Agent Only

AMC 362713

MAP OF MINING CLAIM LOCATION

1. The name of the claim is Royal Crow #3
2. The NW corner of the claim is 1320 feet in a N73W direction to a survey monument or permanent object as described as E 1/4 corner section 17 T5N R10W, G. & S. R. B. M.
3. The type of location monument is ROCKS
4. The bearing and distance between the corners of the claim are beginning at the NW corner of the claim, 1500 feet in a S73E direction to the NE corner, then 600 feet in a S17W direction to the SE corner, then 1500 feet in a N73W direction to the SW corner, then 600 feet in a N17E direction to the point of beginning.
5. Please indicate the distance and bearings between claim corners and a recognized survey monument or landmark. Indicate the distance from the location monument to each end of the claim.


MAP

One Inch = One Thousand Feet

North Arrow



One Mile



Section 17, Quarter Section NE, Range 10W,
 Township 5N, G&SR Meridian, Maricopa County, Arizona.

Date 9/30/04 Signature Robert E. White

NOTICE OF MINING CLAIM LOCATION

RECEIVED
BUREAU OF
LAND MANAGEMENT
2004 OCT - 5 A 9: 09
ARIZONA
STATE OFFICE
PHOENIX, ARIZONA

362714

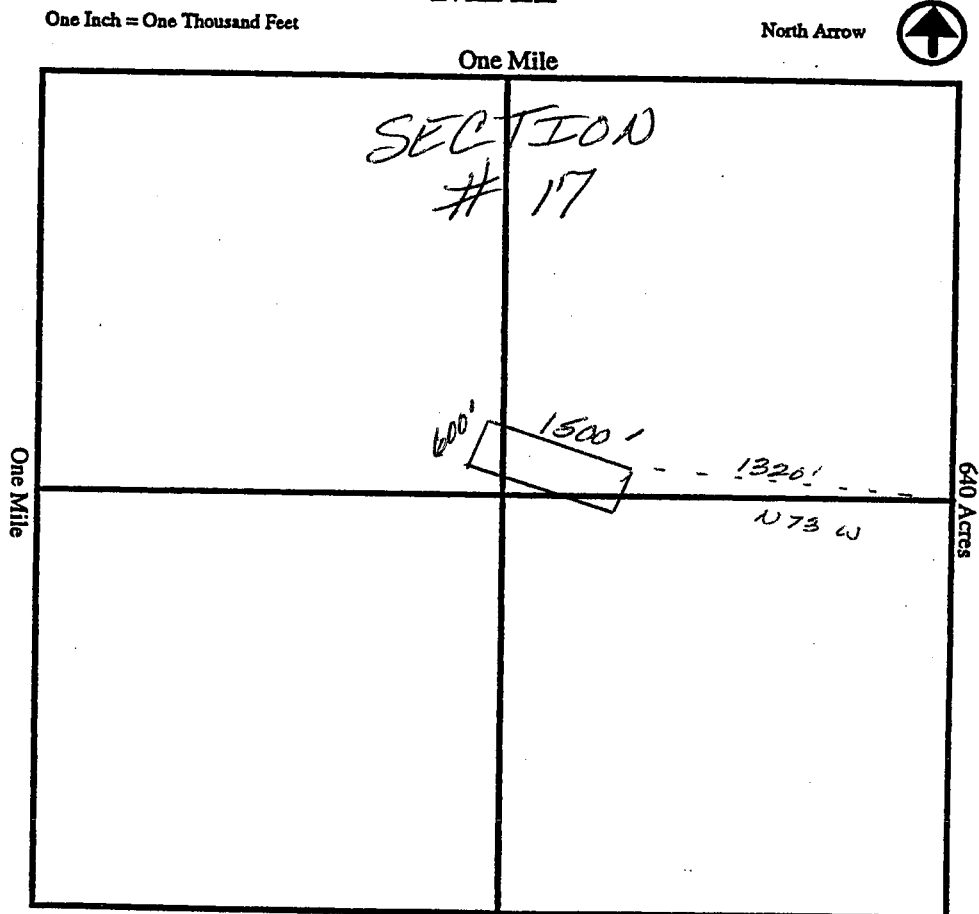
1. TYPE OF NOTICE: Location Amendment Relocation
2. TYPE OF CLAIM OR SITE: Placer Lode Millsite Tunnels
3. The name, address and telephone number of the name(s) to be considered owner(s) is: PLEASE PRINT (show additional owners on attached sheet)
 Name: Robert E. White
 Address: P.O. Box 2081
 City/State/Zip Code: Sedona AZ 86339
 Telephone Number (include area code): (928) 282-1716
4. The name of the claim: Royal Crow # 4
5. The date of location is: Sept 30, 2004
6. The claim is 1500 feet long and 600 feet wide. The distance from the location monument to each end of the claim is 1 feet in a SE direction and 1499 feet in a NW direction.
7. The NE corner of the claim is N 73 W 1320
 from a survey monument or permanent natural object described as The E 1/4 Corner of section 17 T 5 N R 10 W, G. & S. R. B. M.
8. The general course of the claim is from the NW to the SE.
9. The location of the claim is in Section(s) 17, Quarter Section(s) NE, Township(s) 5 N, Range(s) 10 W, Gila and Salt River Meridian, Maricopa County, State of Arizona.
10. Is the claim filed under Public Law 359? yes no
11. Monument types are Rocks both Location Monument and corner and end monuments

Date 9/30/04 Signature Robert E. White Locator Agent Only

MAP OF MINING CLAIM LOCATION

1. The name of the claim is Royal Crow #4
2. The NE corner of the claim is 1320 feet in a NE direction to a survey monument or permanent object as described as E 1/4 corner of section 17
T 5N R 10W, G. & S. R. B. M.
3. The type of location monument is ROCKS
4. The bearing and distance between the corners of the claim are beginning at the NE corner of the claim, 1500 feet in a N73W direction to the NW corner, then 600 feet in a S17W direction to the SW corner, then 1500 feet in a S73E direction to the SE corner, then 600 feet in a N17E direction to the point of beginning.
5. Please indicate the distance and bearings between claim corners and a recognized survey monument or landmark. Indicate the distance from the location monument to each end of the claim.

MAP



Section 17, Quarter Section NE, Range 10W,
Township 5N, G&SR Meridian, Maricopa County, Arizona.

Date 9/30/04 Signature Robert E. White

NOTICE OF MINING CLAIM LOCATION

ARIZONA
STATE OFFICE
PHOENIX, ARIZONA

2004 OCT -5 A 9:09

RECEIVED
BUREAU OF
LAND MANAGEMENT

1. TYPE OF NOTICE: Location Amendment Relocation
2. TYPE OF CLAIM OR SITE: Placer Lode Millsite Tunnels
3. The name, address and telephone number of the name(s) to be considered owner
PLEASE PRINT (show additional owners on attached sheet)
Name: Robert F. White
Address: P. O. Box 2081
City/State/Zip Code: Sedona, AZ 86339
Telephone Number (include area code): (928) 282-1716
4. The name of the claim: Royal Crow # 5
5. The date of location is: 9/30/04
6. The claim is 1500 feet long and 600 feet wide. The distance from the location monument to each end of the claim is 1 feet in a SE direction and 1499 feet in a NW direction.
7. The SE corner of the claim is 2060 ft in a 537 E direction from a survey monument or permanent natural object described as W 1/4 Corner of Section 16 T 5N R 10 W. G. & S. R.B.M.
8. The general course of the claim is from the NW to the SE.
9. The location of the claim is in Section(s) 16 & 17, Quarter Section(s) SW, Township(s) 5N, Range(s) 10W, Gila and Salt River Meridian, Maricopa County, State of Arizona.
10. Is the claim filed under Public Law 359? yes no
11. Monument types are Rock's both Location Monument and Corner and end monuments

Date 9/30/04 Signature Robert F. White Locator Agent Only

MAP OF MINING CLAIM LOCATION

- The name of the claim is Royal Crow #5
- The SE corner of the claim is 2060 feet in a S37E direction to a survey monument or permanent object as described as W 1/4 corner of section 16 T 5N R 10W, G. & S.R. B.M.
- The type of location monument is Rocks
- The bearing and distance between the corners of the claim are beginning at the SE corner of the claim, 1500 feet in a N73W direction to the SW corner, then 600 feet in a NE direction to the NW corner, then 1500 feet in a S73E direction to the NE corner, then 600 feet in a S17W direction to the point of beginning.
- Please indicate the distance and bearings between claim corners and a recognized survey monument or landmark. Indicate the distance from the location monument to each end of the claim.

MAP

One Inch = One Thousand Feet

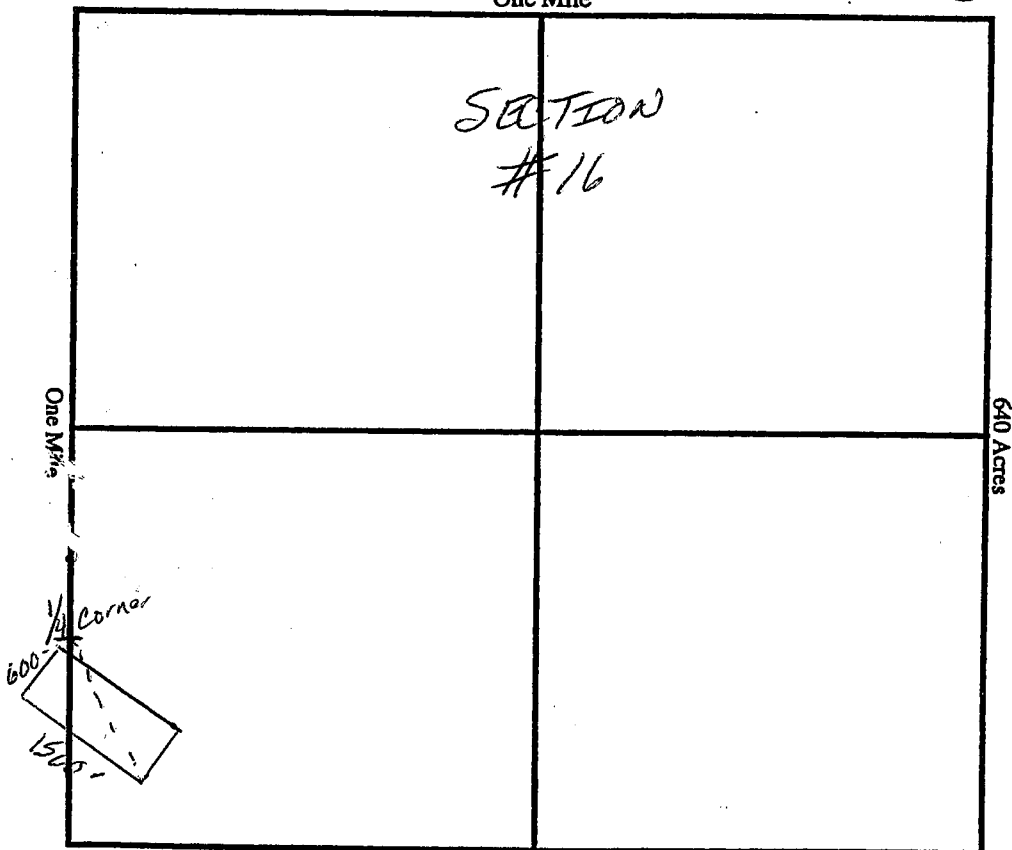
North Arrow



One Mile

SECTION #17

SECTION #16



Section 16, Quarter Section SW, Range 10 W,
Township 5N, G&SR Meridian, Maricopa County, Arizona.

Date 9/30/04

Signature Robert E. White

NOTICE OF MINING CLAIM LOCATION

1. TYPE OF NOTICE: Location Amendment Relocation
2. TYPE OF CLAIM OR SITE: Placer Lode Millsite Tunnel
3. The name, address and telephone number of the name(s) to be considered owner
PLEASE PRINT (show additional owners on attached sheet)
Name: Robert E. White
Address: P.O. Box 2081
City/State/Zip Code: Sedona, Az 86339
Telephone Number (include area code): (928)-282-1716
4. The name of the claim: Rambo #1
5. The date of location is: 9/30/04
6. The claim is 1500 feet long and 600 feet wide. The distance from the location monument to each end of the claim is 1 feet in a NW direction and 1499 feet in a SE direction.
7. The SW corner of the claim is 1320 ft N 73 W
from a survey monument or permanent natural object described as E 1/4 corner of Section 17 T 5N R 10W, G. & S. R. B.M.
8. The general course of the claim is from the NW to the SE.
9. The location of the claim is in Section(s) 17 & 16, Quarter Section(s) NE, Township(s) 5N, Range(s) 10 W, Gila and Salt River Meridian, Maricopa County, State of Arizona.
10. Is the claim filed under Public Law 359? yes no
11. Monument types are Rocks both Location Monument and corner and end monument.

RECEIVED
 BUREAU OF
 LAND MANAGEMENT
 2004 OCT -5 A 9:00
 ARIZONA
 STATE OFFICE
 PHOENIX ARIZONA

AM 362716

Date 9/30/04 Signature Robert E. White Locator Agent Only

MAP OF MINING CLAIM LOCATION

1. The name of the claim is Rambo #1
2. The SW corner of the claim is 1320 feet in a N73W direction to a survey monument or permanent object as described as E 1/4 corner of section 17 T 5N R 10W, G. & S. R. B. M. Maricopa Co. Az
3. The type of location monument is ROCKS
4. The bearing and distance between the corners of the claim are beginning at the SW corner of the claim, 1500 feet in a S73E direction to the SE corner, then 600 feet in a N73E direction to the NE corner, then 1500 feet in a N73W direction to the NW corner, then 600 feet in a S17W direction to the point of beginning.
5. Please indicate the distance and bearings between claim corners and a recognized survey monument or landmark. Indicate the distance from the location monument to each end of the claim.

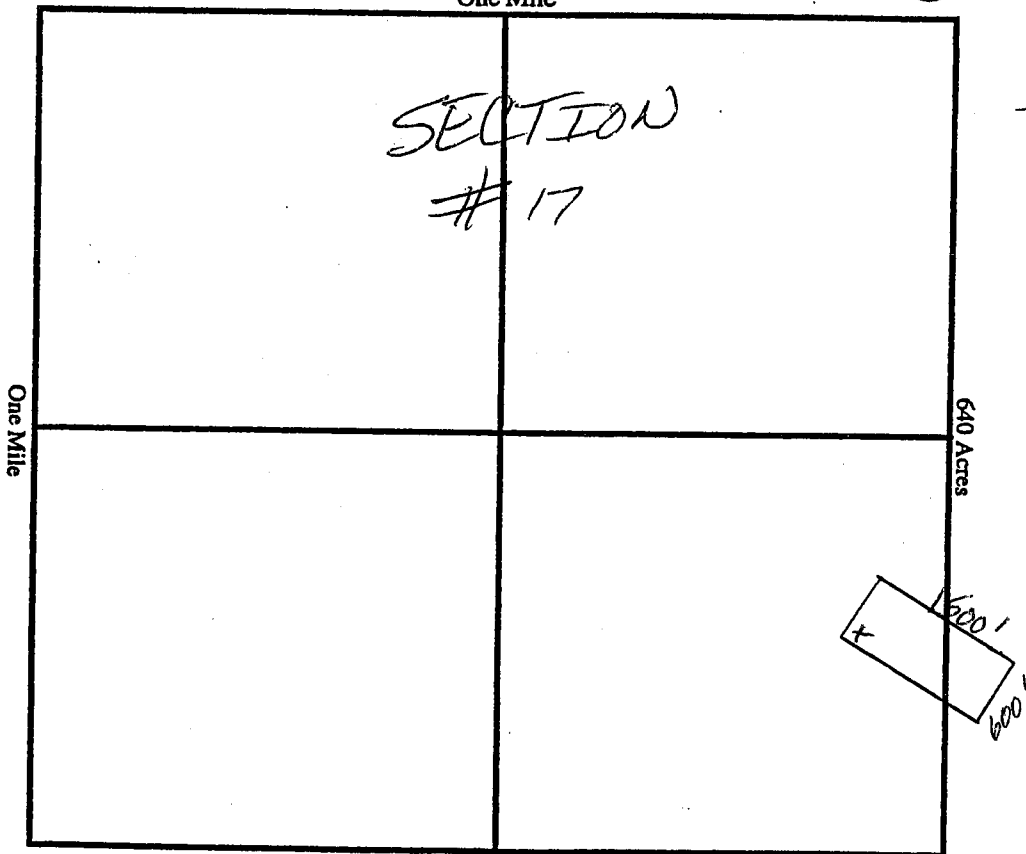
MAP

One Inch = One Thousand Feet

North Arrow



One Mile



Section 17 1/2 16, Quarter Section NE, Range 10 W,
 Township 5N, G&SR Meridian, Maricopa County, Arizona.

Date 9/30/04 Signature Robert E. White

Input Parameters for Geographic Report with Land

System Id = CR

Admin State = AZ

Geo State =

Casetype Begins With

Case Disp Txt = AUTHORIZED, CANCELLED, EXPIRED, PENDING, REJECTED, RELINQUISHED, VOID, WITHDRAWN

Mer Twp Rng =

Section =

Mtrs = 14 0050N 0100W 016, 14 0050N 0100W 017

Commodity =

Commodity Txt =

Pending Org =

Pend Org Decode =

Total Rows Returned: 4

RUN TIME: 01:55 PM

UNITED STATES DEPARTMENT OF INTERIOR
BUREAU OF LAND MANAGEMENT
GEOGRAPHIC REPORT WITH LAND
Sorted by Serial Number

RUN DATE: 04/03/2006

Page 1 of 1

Adm State: AZ

Serial Number: AZA 025478

Total Case Acres: 22,880.000

<u>Casetype</u>	<u>Case Disp</u>	14	0050N	0100W	<u>Sect</u>	<u>Sur Typ</u>	<u>Sur Num</u>	<u>Suff</u>	<u>Subdivision</u>	<u>Act Pend</u>
231106	AUTHORIZED				016	ALIQ FF			N2NE; PART S2NE,N2NW,SENW;	

Serial Number: AZA 027688

Total Case Acres: 1.000

<u>Casetype</u>	<u>Case Disp</u>	14	0050N	0100W	<u>Sect</u>	<u>Sur Typ</u>	<u>Sur Num</u>	<u>Suff</u>	<u>Subdivision</u>	<u>Act Pend</u>
380913	EXPIRED				016 017	FF		1 1	PART;	

Robert E. White
P.O. Box 2081
Sedona, Az. 86339



United States Dept. of the Interior
Bureau of Land Management
222 North Central Ave.
Phoenix, Az 85004-2203

RECEIVED
BUREAU OF
LAND MANAGEMENT
ARIZONA,
STATE OFFICE
PHOENIX, ARIZONA
2004 OCT - 5 A 9: 08